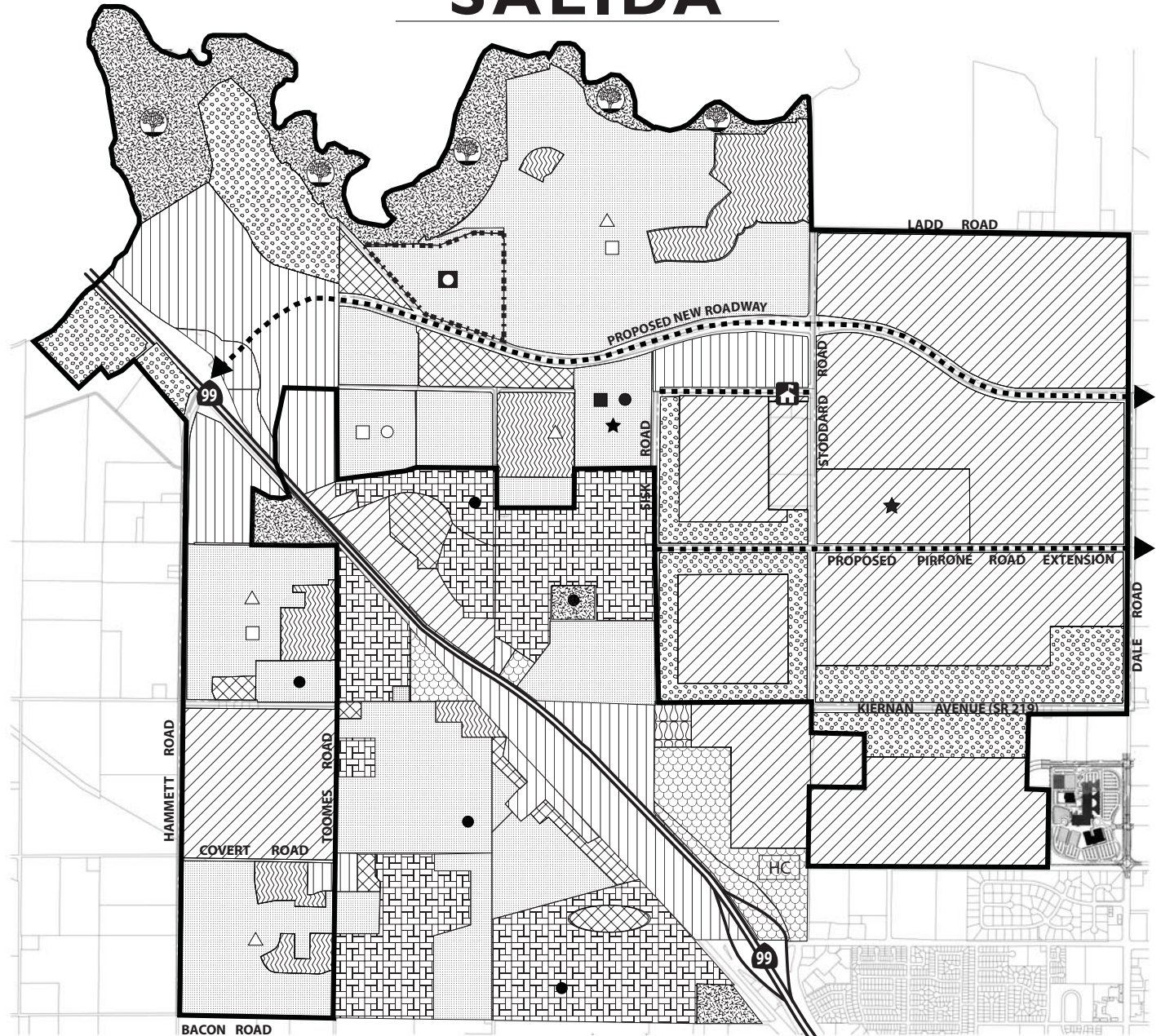













EXHIBIT B-1: AMENDED SALIDA COMMUNITY PLAN MAP











SALIDA








LAND USES


-  Low Density Residential
-  Low Density Residential (Within Project Boundary)
-  Medium Density Residential
-  Medium High Density Residential
-  Business Park
-  Commercial
-  Industrial
-  Planned Industrial
-  Planned Development
-  HC Highway Commercial
-  Agricultural

PARKS AND SCHOOLS

- | Existing | Proposed | |
|---|---|------------------------|
|  |  | Neighborhood Park* |
|  |  | Elementary School* |
|  |  | Middle School* |
|  |  | High School* |
|  |  | Stanislaus River Park* |

PUBLIC FACILITIES

-  New Road
-  Special Treatment Area
-  Amendment Area Boundary
-  Existing Waste Water Treatment Plant*
-  Proposed Fire Station*



* Symbol denotes general location