

THE BOARD OF SUPERVISORS OF THE COUNTY OF STANISLAUS
BOARD ACTION SUMMARY

DEPT: Public Works

BOARD AGENDA:5.C.1
AGENDA DATE: August 11, 2020

SUBJECT:

Approval to Initiate Proceedings for the Expansion of County Service Area No. 4 in Salida

BOARD ACTION AS FOLLOWS:

RESOLUTION NO. 2020-0412

On motion of Supervisor Withrow , Seconded by Supervisor DeMartini
and approved by the following vote.

Ayes: Supervisors: Chiesa, Withrow, Berryhill, DeMartini and Chairwoman Olsen

Noes: Supervisors: None

Excused or Absent: Supervisors: None

Abstaining: Supervisor: None

1) Approved as recommended

2) Denied

3) Approved as amended

4) Other:

MOTION:

This Item was removed from the consent calendar for discussion and consideration.

ATTEST: 
ELIZABETH A. KING, Clerk of the Board of Supervisors

File No. CSA-4-12

**THE BOARD OF SUPERVISORS OF THE COUNTY OF STANISLAUS
AGENDA ITEM**

DEPT: Public Works

BOARD AGENDA:5.C.1
AGENDA DATE: August 11, 2020

CONSENT:

CEO CONCURRENCE: YES

4/5 Vote Required: Yes

SUBJECT:

Approval to Initiate Proceedings for the Expansion of County Service Area No. 4 in Salida

STAFF RECOMMENDATION:

1. Direct staff to initiate proceedings for the expansion of County Service Area (CSA) No. 4 Bristol Glen to cover all of unincorporated Salida to provide storm drainage maintenance.
2. Approve the resolution of application to the Local Agency Formation Commission (LAFCO) pursuant to Government Code sections 25217 and 56654 for annexation of the unincorporated area of Salida to CSA No. 4.
3. Approve the Engineers Report for CSA No. 4 for submittal with the application to LAFCO.
4. Approve renaming CSA No. 4 Bristol Glen to CSA No. 4 Salida Storm Drain, contingent upon completion of annexation proceedings.
5. Approve the use of up to \$40,000 of Community Development Funds for the annexation proceedings to CSA No. 4 Salida Storm Drain.
6. Direct the Auditor-Controller to make the necessary budget adjustments per the attached budget journal.
7. Authorize the Director of Public Works to take any appropriate action necessary to carry out the purpose and intent of these recommendations.

DISCUSSION:

Over the years as subdivisions have expanded and communities formed, the County has created 27 County Service Areas (CSA). These CSAs have been created at the request of the residents in the benefiting areas and approved by Local Agency Formation Commission (LAFCO) and the Board of Supervisors to provide various special benefits beyond the standard level of service by the County. Some CSAs pay for street lighting, others pay for parks or storm drainage.

In October 1989, the County established CSA 4 (Bristol Glen) and began providing extended storm drain maintenance services. The original cost for these services in 1989 was \$46.88 per residential parcel. In 1999, the fee dropped to \$31.39 per residential

parcel per year, then dropped to \$31.38 in 2005 and has remained the same since 2005.

In October 1990, the County established CSA 10 (Salida) and began providing multiple extended governmental services which included the Sheriff, Public Works and Parks and Recreation Departments. The original cost for these services was \$112.19 per residential lot per year and held flat for the next 14 years. In 2002 and 2003, the Public Works Department completed a project utilizing \$9.8 million of various funds (Department of Agriculture Rural Development funds, Salida Mello-Roos funds, and Stanislaus County Redevelopment Agency funds) to pay for improved storm drain infrastructure such as curb, gutter, inlets and collection pipelines to tie-in with the Salida-wide storm drain system. This work was completed along Broadway Avenue and Salida Boulevard in the non-CSA, original areas of Salida. While the funds paid for the initial costs, it did not pay for long term maintenance costs.

In 2004, the yearly CSA 10 rate was increased to pay for rising costs by approximately \$27 for a total cost of \$139.32 per residential lot but remains the same today. While the rate has not changed for nearly 16 years, the cost each year has continued to rise due to labor and materials costs to provide the same level of service originally established as well as maintenance of infrastructure outside of the CSA 10 boundary.

In 2010, the Sheriff's Department reported the level of service in the CSA 10 area was being achieved through its general benefit. The Board of Supervisors approved a reallocation of those Sheriff funds in the CSA 10 to go to the Public Works and Parks and Recreation Departments. This allowed CSA 10 to continue to receive services for additional street sweepings, curbs, gutters, sidewalks, storm drainage, streetscape and 4 community parks without increasing their yearly rate. Recently, County staff has determined the current rate is no longer sustainable to provide the same level of service and an increase is necessary.

In October 2019, County staff began a public outreach campaign at the monthly Salida Municipal Advisory Council (MAC) meeting to begin discussion of increasing the CSA 10 rate by \$77, or to a total of \$217 per year. In November, staff led a second meeting with the community and explained the rate increase process, benefits and costs, and why the increase was needed for CSA 10. County staff performed an informal poll of those that attended using comment cards. Based on the 19 comment cards submitted, 10 were for the increase and 9 were against the increase. However, the most notable of responses, both verbally and written, for that meeting was a request that all of Salida pay for their "fair share" of the storm drain maintenance costs before considering raising the rate for CSA 10.

In December, County staff explored alternative options and looked at the entire community of Salida which included CSA 4. Staff worked with LAFCO to develop the current recommended plan of annexing the community of Salida into CSA 4. This would increase the number of rate payers from 137 parcels to approximately 4,400 parcels. Staff in concurrence with County Counsel and LAFCO agreed this would be the most equitable method to get everyone paying their "fair share." This expanded CSA 4 would no longer be named the "Bristol Glen" area, but rather the "Salida Storm Drain" area.

In January 2020, at a special community meeting and the February 2020 MAC meeting, this latest proposal was presented by staff. Some citizens still expressed concerns

about raising the rate. Staff shared at the meetings that as required by the LAFCO annexation process, the current rate cannot change during the annexation process. This proposed, current rate (\$31.38) is less than the fee proposed last Fall (\$77.68). The next steps to accomplish this annexation require the Board to authorize County staff to submit an application to LAFCO for annexing the remainder of Salida into the current CSA 4 (area shown Exhibit A attached to this staff report).

County staff is proposing to keep the level of service the same for CSA 4 in Fiscal Year 2020-2021 and come back in the Fall for a proposed rate increase for CSA 4 to cover the current level of service costs in a separate action. It is anticipated that the current fund balance for Public Works would be transferred from CSA 10 to CSA 4 which would pay for the first year's deficit.

Once the annexation process is complete, a future staff report would request the Board of Supervisors to reallocate the Public Works portion of the CSA 10 fee to Parks and Recreation (similar to how the Board did this in 2010), thus eliminating the immediate need to raise the rate for CSA 10 for Parks and streetscape services.

The proposed boundary of CSA 4 – Salida Storm Drain is shown on Exhibit A that is attached.

POLICY ISSUE:

State of California Government Code section 25210 et. seq. authorizes the County's Board of Supervisors to be the governing body for CSAs within their county. A written Engineer's Report must be prepared containing a description of each parcel of real property receiving the particular extended service and the amount of the assessment for each parcel.

Pursuant to Government Code Section 56654 of the Cortese-Knox-Hertzberg Local Government Reorganization Act of 2000 the Board of Supervisors is authorized to initiate proceedings as applicant to LAFCO for annexation of Salida to CSA No. 4 – Salida Storm Drain.

FISCAL IMPACT:

The total proposed assessment for CSA 4 – Salida Storm Drain is: \$138,041.

If approved, the \$40,000 in District 3 Community Development Fund balance will be used to pay for the LAFCO fees, the election and other associated costs to run the annexation and expansion process. District 3 has an available balance of \$266,436 and the Community Development Fund has a combined available balance of \$1,451,563.

BOARD OF SUPERVISORS' PRIORITY:

The requested actions are consistent with the Board's priorities of Delivering Efficient Public Services and Community Infrastructure by ensuring adequate storm drainage and / or lighting to the respective districts.

STAFFING IMPACT:

There is no staffing impact associated with this item.

CONTACT PERSON:

David A. Leamon, Director, Public Works

Telephone: 209-525-4151

ATTACHMENT(S):

1. Resolution for County Service Area No. 4 - Salida Storm Drain
2. Exhibit A - Legal Description and Map
3. Engineer Report County Service Area No. 4 for Fiscal Year 2020-2021
4. Budget Journal

THE BOARD OF SUPERVISORS OF THE COUNTY OF STANISLAUS
STATE OF CALIFORNIA

2020-0415

Date: August 11, 2020

On motion of Supervisor Withrow Seconded by Supervisor DeMartini
and approved by the following vote,
Ayes: Supervisors: Chiesa, Withrow, Berryhill, DeMartini, and Chairwoman Olsen
Noes: Supervisors: None
Excused or Absent: Supervisors: None
Abstaining: Supervisor: None

Item # 5.C.1

THE FOLLOWING RESOLUTION WAS ADOPTED:

**RESOLUTION OF APPLICATION FOR THE ANNEXATION OF UNINCORPORATED SALIDA
AREA TO COUNTY SERVICE AREA NO. 4 - BRISTOL GLEN**

BE IT RESOLVED, that the Board of Supervisors, of the County of Stanislaus, State of California, hereby finds and determines as follows:

WHEREAS, the proposal for the annexation of properties known as Unincorporated Salida Area to the County Service Area No. 4 – Bristol Glen (CSA No. 4) is being made pursuant to Government Code sections 56654 and 25217; and

WHEREAS, the County of Stanislaus desires to initiate proceedings pursuant to Part 3 of the Cortese-Knox-Hertzberg Local Government Reorganization Act of 2000 (Government Code § 56000 et seq.) for the annexation of territory to County Service Area No. 4); and

WHEREAS, the purpose of the proposal is to allow the subject territories to receive the extended storm drainage services offered by CSA No. 4; and

WHEREAS, the proposed annexation consists of approximately 1,532 acres in Salida, as shown on the attached legal description and map; and

WHEREAS, upon annexation, the territory will be identified as CSA No. 4; and

WHEREAS, there is a need to provide ongoing funding through the assessments, to support the provision of the special benefit of a storm drain system maintenance in the proposed CSA 4 and doing so will promote health, safety and welfare of the residential and business areas; and welfare of the residential and business areas; and

WHEREAS, the proposed annexation will include a simultaneous expansion of the CSA No. 4 sphere of influence in order to maintain consistency; and

WHEREAS, this proposal includes an Engineer's Report, satisfying the plan for service requirement pursuant to Section 56653; and

WHEREAS, the Board has reviewed the Engineer's Report and approves the method and the amount of the assessment.

NOW, THEREFORE, BE IT RESOLVED that the Local Agency Formation Commission of Stanislaus County shall hereby be requested to commence proceedings for the annexation of territory as described in attached legal description and map into County Service Area No. 4 (Bristol Glen) as authorized in the manner provided by the Cortese-Knox-Hertzberg Local Government Reorganization Act of 2000.

ATTEST: **ELIZABETH A. KING, Clerk**
Stanislaus County Board of Supervisors,
State of California


A handwritten signature in cursive script, reading "Elizabeth A. King", is written over a horizontal line.

EXHIBIT A – LEGAL DESCRIPTION AND BOUNDARY MAP

EXHIBIT "A"

County Service Area No. 4 Salida Storm Drain

All that certain real property being situate in a portion of Sections 27, 28, 33 and 34 in Township 2 South, Range 8 East and a portion of Sections 3 and 4 in Township 3 South, Range 8 East, Mount Diablo Meridian, County of Stanislaus, State of California, more particularly described as follows:

Beginning at the Southeast corner of said Section 4, said corner also being the southeast corner of existing "County Service Area (CSA) No. 4 – Bristol Glen"; thence along the described boundary of said "CSA No. 4", the following three courses:

- 1) North 00°10'52" West along the centerline of Finney road and the east line of Section 4, a distance of 1655.74 feet;
- 2) thence South 70°08'57" West along the north line of M.I.D. Lateral No. 6, a distance of 987.53 feet;
- 3) thence South 00°13'13" East along the east line of the Wise property described in the deed recorded in Vol. 1264, Official Records, Pg. 293, Stanislaus County Records, a distance of 1308.71 feet to the southeast corner of "CSA No. 10, Sub-Area 5"; thence along the south and west lines of said "CSA 10, Sub-Area No. 5", the following three courses:
 - 4) North 89°16'43" West along the south line of said Section 4, a distance of 1708.86 feet;
 - 5) thence North 00°13'18" West along the north-south quarter section line of said Section 4, a distance of 1310.45 feet, to a point on the south line of "Astoria Sound Reorganization to the Salida Sanitary District & CSA #10"; thence along the south, west and north lines of said "Astoria Sound Reorganization", the following three courses:
 - 6) South 89°46'42" West 20.00 feet to a point on a line 20.00 feet west of and parallel with the centerline of Toomes Road and the north-south quarter line of said Section 4;
 - 7) thence North 00°13'18" West, on said line, a distance of 721.93 feet;
 - 8) thence North 89°46'42" East 20.00 feet to a point on the west line of said "CSA 10, Sub-Area No. 5";
 - 9) thence North 00°13'18" West, along said west line, a distance of 604.41 feet to the northwest corner of said "CSA 10, Sub-Area No. 5" and the centerline of Covert Road;
 - 10) thence North 00°12'46" West, along said north-south quarter section line, a distance of 1288.42 feet to the southwest corner of "CSA 10, Sub-Area No. 6";
 - 11) thence North 00°12'46" West, along the west line of said "CSA 10, Sub-Area no. 6", a distance of 680.96 feet to the northwest corner of said "CSA 10, Sub-Area No. 6";
 - 12) thence North 00°12'46" West along said north-south quarter section line, a distance of 663.40 feet to the south 1/4 corner of Section 33 and the southwest corner of "CSA No. 10, Sub-Area No. 3";
 - 13) thence along the west line of said "CSA 10, Sub-area no. 3" and the north-south centerline of said Section 33, North 00°19'36" West 2596.62 feet to the southwesterly right-of-way line of the Southern Pacific Railroad Company;
 - 14) thence North 00°19'36" West 59.34 feet to the interior 1/4 corner of said Section 33;
 - 15) thence South 89°50'57" West, along the east-west 1/4 section line of said Section 33,

- a distance of 1453.45 feet;
- 16) thence North 00°19'21" West 947.67 feet to a point on the south line of MID Lateral No. 8; thence along the said south line, the following five courses:
 - 17) South 68°18'33" East 53.53 feet;
 - 18) thence South 64°34'55" East 198.28 feet to a point of curvature, concave to the north, having a radius of 367.20 feet, from which a radial line to the center bears North 25°25'05" East;
 - 19) thence southeasterly along the arc of said curve, through a central angle of 19° 55'11", an arc distance of 127.66 feet;
 - 20) thence South 84°29'32" East 91.46 feet to a point of curvature, concave to the north, having a radius of 373.52 feet, from which a radial line to the center bears North 05°08'01" East;
 - 21) thence easterly along the arc of said curve, through a central angle of 29°26'09", an arc distance of 191.90 feet; to a point on the southwest ROW line of 100 foot wide U.P.R.R.;
 - 22) thence North 40°20'29" East 296.03 feet to the southwest right-of-way line of 88 foot wide Pirrone Road and the southwest corner of "Pirrone Road No. 1 Change of Organization (Annexation) to County Service Area No. 10";
 - 23) thence along the west line of said "Pirrone Road No. 1", and along said right-of-way line, North 43°07'09" West 318.05 feet to a point on the west boundary of "CSA 10, Sub-Area No. 2"; thence along said west boundary, also being the easterly right-of-way line of State Route 99, a highway, the following nine courses;
 - 24) North 43°07'09" West 107.20 feet to a point of curvature, concave to the northeast, having a radius of 2230.00 feet, from which a radial line to the center bears North 46°52'37" East;
 - 25) thence northwesterly, along the arc of said curve, through a central angle of 17°11'36" an arc distance of 669.18 feet;
 - 26) thence North 25°55'42" West 384.45 feet to a point of curvature concave to the east, having a radius of 1935.00 feet, from which a radial line to the center bears North 64°14'15" East;
 - 27) thence northerly along the arc of said curve, through a central angle of 12°09'39", an arc distance of 410.70 feet;
 - 28) thence North 12°36'25" West 438.75 feet;
 - 29) thence North 06°54'56" East 73.02 feet;
 - 30) thence North 26°56'54" West 100.00 feet;
 - 31) thence North 69°42'19" West 65.02 feet to a point of curvature, non-tangent to the preceding course, concave to the southwest, having a radius of 565.00 feet, from which a radial line to the center bears South 40°33'16" West;
 - 32) thence northwesterly along the arc of said curve, through a central angle of 28°28'25", an arc distance of 280.78 feet to the northerly line of a parcel of land conveyed to Joe and Helen Trombetta as recorded in book 3243 at Page 70 of the official Records of said County; thence along the northerly and easterly lines of said Trombetta Parcel and said "CSA 10, Sub-Area No. 2", the following five courses:
 - 33) South 89°59'36" East 1042.86.00 feet;
 - 34) thence South 20°29'36" East 156.31 feet;
 - 35) thence South 23°14'36" East 415.14 feet;
 - 36) thence South 57°43'19" East 366.20 feet to the south line of said Section 28; thence along the northerly and easterly lines of said "CSA 10, Sub-Area No. 2", the following two courses;

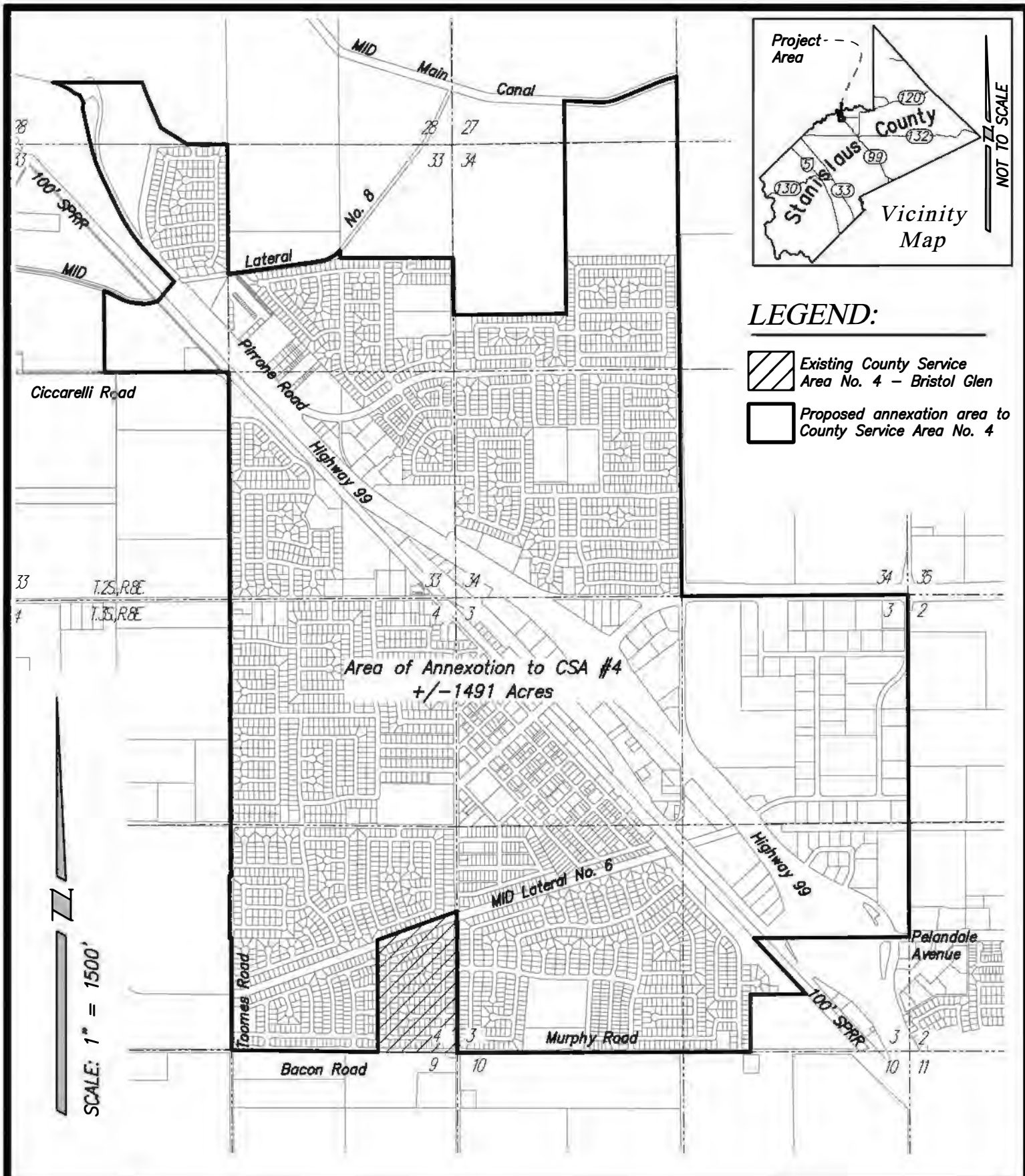
- 37) South 89°56'36" East 468.34 feet along the south line of said Section 28 to the north 1/4 corner of said Section 33;
- 38) thence South 00°19'42" East along the north-south centerline of said Section 33, a distance of 1515.17 feet, to the centerline of the Modesto Irrigation District Lateral No. 8, said point being the northwest corner of "CSA 10, Sub-Area No. 1"; thence along the north line of said "CSA 10, Sub-Area No. 1", the following five courses:
 - 39) North 82°04'04" East 1082.55 feet to a point of curvature, concave to the northwest, having a radius of 402.18 feet, from which a radial line to the center bears North 07°52'S7" West;
 - 40) thence along the arc of said curve, through a central angle of 39°02'43" an arc distance of 274.07 feet to the north-south quarter-quarter line of said Section 33 as shown in said Book 42 of Parcel Maps, at Page 67;
 - 41) thence South 00°30'04" East 84.91 feet along said quarter-quarter line to the northeast corner of Parcel 1 of said Book 42 of Parcel Maps, at Page 66; thence along the north line of Parcel 1 and the north and East lines of the Remainder Parcel of said Book 42 of Parcel Maps, at Page 66, the following two courses:
 - 42) North 89°57'51" East 1316.58 feet;
 - 43) thence South 00°29'59" East 661.62 feet to the northwest corner of "Park View Estates Annexation to County Service Area 10";
 - 44) Thence North 89°22'46" East, along the north line of said "Park View Estates Annexation", 217.00 feet to a point on the north line of said "CSA 10, Sub-Area No. 1"; thence along the north line of said "CSA 10, Sub-Area No. 1", the following two courses:
 - 45) North 88°22'46" East 1102.26 feet;
 - 46) thence North 00°31'46" West, along the westerly boundary of said Parcel A of Book 4 of Parcel Maps, at page 63, a distance of 663.98 feet;
 - 47) thence departing the north line of said "CSA 10, Sub-Area No. 1" and continuing on the bearing North 00°31'46" West 1325.09 feet to the north line of said Section 34;
 - 48) thence North 00°40'09" West 494.48 feet to the south line of MID Main Canal; thence along the south line of said Main Canal the following five courses;
 - 49) South 87°34'43" East 413.47 feet to a point of curvature, concave to the north, having a radius of 510.00 feet, from which a radial line to the center bears North 02°25'17" East;
 - 50) thence easterly along the arc of said curve, through a central angle of 24°53'42", an arc distance of 221.59 feet;
 - 51) thence North 67°31'35" East 521.23 feet to a point of curvature, concave to the southeast, having a radius of 820.00 feet, from which a radial line to the center bears South 22°28'25" East;
 - 52) thence northeasterly along the arc of said curve, through a central angle of 06°02'42", an arc distance of 86.51 feet;
 - 53) thence North 73°34'17" East 126.93 feet to a point on the north-south 1/4 Section line of said Section 27;
 - 54) thence departing said south line and bearing South 00°42'29" East along said 1/4 section line, 760.99 feet to the north 1/4 corner of Section 34;
 - 55) thence South 00°33'28" East along the north-south 1/4 section line of said Section 34, a distance of 1326.68 feet to the northeast corner of said "CSA 10, Sub-Area No. 1";

- 56) thence South 00°33'30" East along said north-south quarter section line and the east line and southerly projection of said "CSA 10, Sub-Area No. 1", 1328.15 feet to interior 1/4 corner of said Section 34 also being a point on the east boundary of said "CSA 10, Sub-Area No. 1";
- 57) thence South 00°33'24" East along the north-south 1/4 section line of said Section 34 and the east boundary of said "CSA 10, Sub-Area No. 1", a distance of 1336.71 feet to a point on the intersection of the north-south 1/4 section line of said Section 34 and the easterly projection of the southerly line of Parcel 1 as shown in Book 38, at Page 70, of the Parcel Maps of said County;
- 58) thence departing the boundary of said "CSA 10, Sub-Area No. 1" and bearing South 00°33'26" East along the north-south 1/4 section line of said Section 34, a distance of 1318.07 feet to the north 1/4 corner of Section 3, Township 3 South, Range 8 East, M.D.M.;
- 59) thence North 89°34'59" East along the north line of said Section 3, a distance of 2641.84 feet to the northeast corner of said section 3;
- 60) thence South 00°13'39" East along east line of said Section 3, a distance of 1334.53 feet to the northeast corner of "CSA 10, Sub-Area no. 7";
- 61) thence South 00°13'39" East 1334.93 feet along the east line of said "CSA 10, Sub-Area no. 7" also being the east line of said Section 3, to the east 1/4 corner thereof, as shown in said Book 40 of Parcel Maps at Page 80;
- 62) thence South 00°14'06" East continuing along said east section line, 1333.82 feet to the east-west 1/4 1/4 section line in the southeast 1/4 of said Section 3;
- 63) thence South 89°39'07" West along said 1/4-1/4 section line, 1817.52 feet to the southwest right-of-way line of said Southern Pacific Railroad and being a point on the northeast boundary of "CSA 10, Sub-Area No. 4"; thence along the northeast, east and south boundary of said "CSA 10, Sub-Area No. 4" the following 5 courses;
- 64) South 43°08'03" East 898.38 feet, to the northeast corner of that certain parcel of land described in Instrument No. 88-029041 of the records of said County, and shown in Book 18 of Surveys, at Page 50, Stanislaus County Records;
- 65) thence along the northerly line of said Book 18 of Surveys, at page 50 South 89°44'12" West 652.65 feet;
- 66) thence South 00°07'42" East along the westerly line of said Book 18 of Surveys, at page 50, a distance of 671.50 feet to the south line of Section 3;
- 67) thence South 89°46'27" West along said south line of Section 3, a distance of 784.40 feet to the south 1/4 corner of said Section 3;
- 68) thence South 89°46'52" West along said south line of Section 3, a distance of 2644.18 feet as shown in said Book 2 of Surveys, at Page 61, to the southwest corner of said Section 3, also being the Southeast corner of said "County Service Area No. 4 – Bristol Glen" and the Point of Beginning.

Area = 1491 acres

END OF DESCRIPTION





LEGEND:



-  Existing County Service Area No. 4 - Bristol Glen
-  Proposed annexation area to County Service Area No. 4



EXHIBIT "A" – Boundary Map
County Service Area No. 4 Salida Storm Drain

DR. BY:	C. JOHNSON
PROJECT:	000010
DATE:	05-13-20
SHEET NO:	1 OF 1

COUNTY SERVICE AREA NO. 4
ANNUAL ENGINEER'S REPORT

SALIDA STORM DRAIN, SALIDA

FISCAL YEAR 2020-2021

TABLE OF CONTENTS

ENGINEER’S REPORT AFFIDAVIT	3
INTRODUCTION	4
PART I – PLANS AND SPECIFICATIONS	4
A. Description of the Service Area	4
B. Description of Improvements and Services	4
PART II – METHOD OF APPORTIONMENT	5
A. Benefit Analysis	5
B. Assessment Methodology	6
PART III – BUDGET ANALYSIS	9
A. Fund Balance	9
B. Budget Formula	11
PART IV – SERVICE AREA BUDGET	12
PART V – ASSESSMENTS	13
EXHIBIT A – BOUNDARY MAP	14
EXHIBIT B – ASSESSOR MAPS	20
EXHIBIT C – CSA MAP	38
EXHIBIT D – PARCEL LIST	40

ENGINEER'S REPORT AFFIDAVIT

County of Stanislaus, State of California

CSA NO. 4 – SALIDA STORM DRAIN

This report describes the CSA and all relevant zones therein including the budget(s), parcels and assessments to be levied for the Fiscal Year 2020-2021 Reference is hereby made to the Stanislaus County Assessor's maps for a detailed description of the lines and dimensions of parcels within the County Service Area (CSA).

The undersigned respectfully submits the enclosed report as directed by the Board of Supervisors.

Dated this 14th day of April, 2020



DAVID A. LEAMON, DIRECTOR, PE, MPA
Stanislaus County Department of Public Works



**COUNTY SERVICE AREA NO. 4
ANNUAL ENGINEER'S REPORT
FISCAL YEAR 2020-2021**

INTRODUCTION:

County Service Area No. 4 (CSA 4) was established in October 1989 to provide extended maintenance to the storm drain system within the Bristol Glen subdivision. In 2020, the existing CSA 10 parcels, and the remaining community of Salida is proposed to be annexed into CSA 4 to include all of the areas in the community that contribute to the storm drain system. This process takes LAFCO approval. This Engineer's Report is a part of the LAFCO proceedings and necessary prior to LAFCO action. The final Engineer's Report will be brought back to the Board of Supervisors after the LAFCO proceedings. This provides every property in CSA 4 benefits from the maintenance services provided by Public Works, while each property owner pays their fair share.

PART I - PLANS AND SPECIFICATIONS

A. Description of the service area

CSA 4 consists of 4,443 parcels, Assessor map attached hereto as Exhibit "B", within the Salida Storm Drain service area. These parcels encompass an area of land totaling approximately 1,532 acres. The boundary of CSA 4 is shown on Exhibit "A" that is attached hereto and made a part of this Engineer's Report. The service area is generally located:

West of State Route 99:

- North of Bacon Road
- East of Toomes Road

East of State Route 99

- South of Modesto Irrigation District Lateral No.6
- West of Sisk Road (north of Kiernan Avenue/State Route 219)
- West of Stoddard Road (south of Kiernan Avenue/State Route 219)
- North of Pelandale Avenue

B. Description of Improvements and Services

The purpose of this CSA is to ensure the ongoing maintenance, operation, and servicing of the storm drain system. The special benefit assessments to be levied for this CSA are intended to provide a revenue source for all the maintenance and servicing of the service area's improvements including, but not limited to: materials, equipment, labor, and administrative expenses. However, the assessments are not intended to fund reconstruction or major renovations of the improvements and facilities. The maintenance, operation, and servicing of the storm drain system are funded entirely or partially through the service area assessments and generally described as:

- Periodic cleaning and maintenance (as needed) on 1,311 linear feet of 12-inch pipe, 42,588 linear feet of 18-inch pipe, 12,154 linear feet of 24-inch pipe, 3,201 of 30-inch pipe, 2,494 linear feet of 36-inch pipe, 870 linear feet of 42-inch pipe, 2,494 linear feet of 36-inch pipe, 870 linear feet of 42-inch pipe, 6,865 linear feet of 48-inch pipe, 390 linear feet of 60-inch pipe, and 329 linear feet of 64-inch

pipe;

- Bristol Glen has one (2) 20 hp pumps;
- North Pond has three (3) 70 hp pumps and two (2) 10 hp pumps;
- South Pond has two (2) 50 hp pumps;
- Landmark has two (2) 7.5 hp pumps;
- Periodic cleaning and maintenance of 580 catch basins;
- Repair curb and gutter as needed to maintain the storm drain system (385,386 linear feet of curb and gutter);
- Periodic street sweeping to prevent buildup of silt and other damaging materials to the storm drain system. All debris is contained and hauled offsite with containment bins;
- Annual repairs and general maintenance of storm drain basins (erosion control, weed spraying, grading/excavation as needed);
- Remove silt build up next to the wall of the separator with the use of the suction truck.

PART II - METHOD OF APPORTIONMENT

A. Benefit Analysis

The method of apportionment described in this report for allocation of special benefit assessments utilizes commonly accepted engineering practices. The formula used for calculating assessments for the CSA reflects the composition of the parcels and improvements provided to fairly apportion the costs based on special benefits to each parcel. Furthermore, pursuant to the Constitution Article XIIID Section 4, a parcel's assessment may not exceed the reasonable cost of the proportional special benefit conferred on that parcel and a parcel may only be assessed for special benefits received.

All the improvements and services associated with the CSA have been identified as necessary, required and/or desired for the orderly development of the properties within the CSA to their full potential and consistent with the proposed development plans. As such, these improvements would be necessary and required of individual property owners for the development of such properties and the ongoing operation, servicing, and maintenance of the improvements and facilities would be the financial obligation of those properties. Therefore, the storm drain facilities and the infrastructure, and the annual costs of ensuring the maintenance and operation of these improvements provide special benefits to the properties within the CSA.

Each parcel receives equal benefit from the extended storm drainage. The extended storm drainage only provides a special benefit to the parcels within CSA 4; therefore, no general

benefit has been assigned.

B. Assessment Methodology

The method of apportionment for the CSA calculates the receipt of special benefits from the respective improvements based on the actual or the proposed land use of the parcels within the CSA. The special benefit received by each lot or parcel is equated to the overall land use of the parcels within the CSA based on the parcel's actual land use or proposed development.

Upon review of the proposed improvements it has been determined that each of the parcels within the CSA receives special benefits from all the improvements to be funded by annual assessments. Based on the planned property development a single zone of benefits is appropriate for the allocation of the assessments and proportional benefit. The parcels within the CSA may be identified by one of the following land use classifications and are assigned a weighting factor known as Equivalent Benefit Unit (EBU). The EBU calculated for a specific parcel defines the parcel's proportional special benefits from the CSA's improvements, facilities and services.

Equivalent Benefit Units (EBU):

To assess benefits equitably it is necessary to relate each property's proportional special benefits to the special benefits of all other property in the CSA. The EBU method of apportioning assessments uses the single-family home site as the basic unit of assessment. A single-family home site equals one EBU. All other land uses are converted to EBU's based on an assessment formula that equates the property's specific development status, type of development (land use) and size of property, as compared to a single-family home site.

The EBU method of apportioning special benefits is typically seen as the most appropriate and equitable assessment methodology, as the benefits to each parcel from the improvements are apportioned as a function of land use type, size and development. Not all land use types described in the following are necessarily applicable to the development of properties within the CSA but are presented for comparison purposes to support the proportional special benefit applied to those land use types within the CSA.

EBU Application by Land Use:

Single Family Residential- This land use is defined as a fully subdivided residential home site with or without structure. This land use is assessed 1.00 EBU per parcel or lot. This is the base value that all other properties are compared and weighted against.

Multi-family Residential- This land use is defined as a fully subdivided residential parcel that has more than one residential unit developed on the property; typically includes apartments, duplexes, triplex etc. (It does not typically include condominiums, town-homes, or mobile home parks). Based on average population densities and the size of the structure as compared to a typical single-family residential unit, multi-family residential parcels shall be proportionally assessed for the parcel's total number of residential units utilizing a sliding benefit scale. Although multi-family properties typically receive similar benefits to that of a single family residential, it would not be reasonable to conclude that on a per unit basis, the benefits are equal. Studies have consistently shown that the average multi-family unit

impacts infrastructure approximately 75% as much as a single-family residence (sample sources: Institute of Transportation Engineers Informational Report Trip Generation, Fifth Edition; Metcalf and Eddy, Wastewater Engineering Treatment, Disposal, Reuse, Third Addition). These various studies indicate the most public improvements and infrastructure are utilized and impacted at reduced levels by multi-family residential units and a similar reduction in proportional benefit is appropriate. Furthermore, it is also reasonable to conclude that as the density (number of units) increases; the proportional benefit per unit tends to decline because the unit size and people per unit usually decreases. Based on these considerations and the improvements provided by the CSA, it has been determined that an appropriate allocation of special benefit for multifamily residential properties as compared to a single family residential is best represented by the following special benefit assignment: 0.75 EBU per unit for the first 5 units; 0.50 EBU per unit for units 6 through 50; and 0.25 EBU per unit for all remaining units

Condominium/Town-Home Units- Condominiums and town-homes tend to share attributes of both a single family residential and multi-family residential properties and for this reason are identified as a separate land use classification. Like most single-family residential properties, these properties are not usually considered rental property and generally the County assigns each unit a separate APN or assessment number. However, condominiums and town homes often have similarities to multi-family residential properties in that they are generally zoned medium to high density and in some cases, may involve multiple units on a single APN. In consideration of these factors it has been determined that an appropriate allocation of special benefit for condominiums, town-homes and similar residential properties is best represented by an assignment of 0.75 EBU per unit regardless of whether each unit is assigned an individual APN or there are multiple units assigned to the APN. There is not an adjustment factor for parcels with more than five units.

Planned-Residential Development- This land use is defined as any property for which a tentative or final tract map has been filed and approved (a specific number of residential lots and units has been identified) and the property is expected to be subdivided within the fiscal year or is part of the overall improvement and development plan for the CSA. This land use classification often involves more than a single parcel (e.g. the approved tract map encompasses more than a single APN). Each parcel that is part of the approved tract map shall be assessed proportionally for the proposed or estimated residential type and units to be developed on that parcel as part of the approved tract map. Accordingly, each parcel is assigned an appropriate number of benefit units that reflects the development of that property at build-out (the EBU assigned to each parcel shall represent the combination of single family, condominium, multifamily units to be developed).

Exempt Parcels- This land use identifies properties that are not assessed and are assigned 0.00 EBU. This land use classification may include but is not limited to:

- Lots or parcels identified as public streets and other roadways (typically not assigned an APN by the County);
- Dedicated public easements including open space areas, utility rights-of-way, greenbelts or other publicly owned properties that are part of the CSA improvements or that have little or no improvement value;
- Private properties that cannot be developed independently for an adjacent property, such as common areas, sliver parcels or bifurcated lots or properties with very

restrictive development use

These types of parcels are considered to receive little or no benefit from the improvements and are therefore exempted from assessment.

Special Cases- in many CSA's where multiple land use classifications are involved; there are usually one or more properties that the standard land use classifications or usual calculation of benefit will not accurately identify the special benefits received from the improvements. For example, a parcel may be identified as a vacant residential property, however only a small percentage of the parcel's total acreage can be developed. In this case, an appropriate calculation would be based on the net acreage that can be utilized rather than the gross acreage of the parcel. The following table provides a summary of land use types, the EBU factors used to calculate each parcel's individual EBU as outlined above.

Land use and Equivalent benefit units

Property type	EBU	Multiplier
Single Family Residential	1.00	Per unit/lot (parcel)
Multi-Family Residential	0.75	Per unit for the first 5 units
	0.50	Per unit for units 6 thru 50
	0.25	Per units > 50
Condominium/Town- Home Units	0.75	Per Unit
Planned Residential Development	1.00	Per planned Residential lot
	0.75	Per planned Condominium
	0.75	Per unit for the first 5 units
	0.50	Per unit for units 6-50
	0.25	Per unit >50
Vacant Residential Land	1.00	Per Acre
Public park	0.40	Per Acre
Public Storm Drain Basin	0.40	Per Acre
Public School	2.20	Per Acre
Commercial/Industrial Parcel Developed	3.50	Per Acre
Commercial/Industrial Parcel Undeveloped	1.00	Per Acre
Public Property	0.40	Per Acre
Exempt Parcels	0.00	Per parcel

The following formula is used to calculate each parcel's EBU (proportional benefit):

$$\text{Parcel Type EBU} \times \text{Acres or Units} = \text{Parcel EBU}$$

The total number of EBU's is the sum of all individual EBU's applied to parcels that receive special benefit from the improvements. An assessment amount per EBU (assessment rate) for the improvements is established by taking the total cost of the improvements and dividing the amount by the total number of EBU's of all benefiting parcels from the improvements. The rate is then applied back to each parcel's individual EBU to determine the parcel's proportionate benefit and assessment obligation for the improvements.

$$\text{Total Balance to Levy} / \text{Total EBU's} = \text{Levy per EBU}$$

Levy per EBU x Parcel EBU = Parcel Levy Amount

The annual assessment calculated using the Method is proportional to the special benefit derived by each identified parcel in relationship to the cost of the service being provided by the CSA. Due to variation in the type of parcel use, each parcel benefits differently in the services provided. Therefore, the total cost to operate the CSA is based on the above method to determine the annual assessment for each parcel in the CSA. This method is proposed in order to support an equitable spread of assessments between residential lots, public properties, and developed commercial and industrial properties. The annual assessment is levied without regard to property valuation.

Total Equivalent Benefit Units by Property Type - CSA No. 4

PROPERTY TYPE (acres/parcels/units x EBU factor)	TOTAL EQUIVALENT BENEFIT UNIT (E.B.U.)
Undeveloped Residential (0 parcel x 0) acres)	0.00
Undeveloped Commercial (51.43 acres x 1)	51.43
Vacant Residential (4.03 acres x 1)	4.03
Developed Residential (3994 parcels x 1)	3,994.00
Multi-Family Residential (153 units x 0.75)	114.75
Commercial / Industrial Parcel Developed (313.54 acres x 3.5)	1,096.98
Storm Water Basin (35.85 acres x 0.40)	14.34
Park (22.26 acres x 0.40)	8.90
Public School (33.38 acres x 2.2)	73.43
Public Properties (15.70 acres x 0.4)	6.28

PART III - BUDGET ANALYSIS

A. Fund Balance

It is estimated there will be a fund balance on June 30, 2020, of \$239,532. This amount has been generated to have funds available for future capital improvements in the storm drain system and the repair/replacement of the existing pumps at the storm drain basins. It is estimated that the pump replacement costs total \$120,000 for labor and materials. CSA 4's storm drain system contains total of eleven (11) water pumps ranging from 7.5 to 70 horsepower (hp). To replace pumps at the end of their useful life or make significant repairs on a 10-year cycle for pumps, a capital reserve target of \$ 367,940 has been determined sufficient. This includes the direct material costs for the pumps and the labor required to complete the installation. The objective of the reserve is to build up the reserve amount to cover unexpected expenses, unplanned and planned the cost of pump repairs and replacements.

If expenses for the fiscal year are less than the budgeted amount, the remaining amount will be added to fund balance to offset future operating costs. This fiscal approach allows funds

to accumulate in reserves to help offset costs by the time a pump needs replacement or significant repairs. Additionally, this minimizes an increase, if any, in the annual assessment to cover these repair or replacement costs.

The threat to stormwater quality comes from the urbanized areas within the County, which the CSA's encompass. The County is mandated by the State Water Resources Control Board, Water Quality Order No. 2013-0001-DWQ to regulate stormwater within these urbanized areas. The CSA's receive additional services above the General Benefit for the following permit areas: Education and Outreach (E.7), Public Involvement and Participation Program (E.8), Illicit Discharge Detection and Elimination Program (E.9), Post-Construction Stormwater Management Program (E.12), Water Quality Monitoring (E.13), Program Effectiveness Assessment and Improvement (E.14), Total Maximum Daily Loads Compliance Requirements (E.15) and the Annual Reporting Program (E.16).

The fee structure to implement the state requirements has not been determined for Fiscal Year 2020-2021. An estimated annual fee of \$5 per parcel is included in this year's budget. Any surplus or shortfall will be adjusted in future calculations.

The assessment rate for Fiscal Year 2020-2021 is \$31.38 per EBU, which is no change from the assessment rate of Fiscal Year 2019-2020. The proposed budget includes the use of \$79,614 existing fund balance (Fund 1807) to offset operating costs, thereby keeping the annual assessment unchanged.

The fiscal year is the 12-month period from July 1st through June 30th of the following year. The annual assessment is received with property taxes collected in December and April. This means the fiscal year starts on July 1st but the first installment of the annual assessment will not be collected until December, creating a 6-month lag in receiving the money necessary to maintain the various services provided. Therefore, a reserve of \$123,970, one half of the annual operating budget, will be carried forward from available fund balance to cover costs from July 1st to December 31st.

As a result of the annexation this fiscal year, an estimated one-time transfer of \$183,616 from the CSA 10 Public Works fund balance (Fund 1813) and an estimated one-time transfer of the CSA 10 Administration fund balance (Fund 1816) are included in the CSA 4 budget for Fiscal Year 2020-2021 to reconcile the previous years' assessments in CSA 10 for the purposes to fund the appropriations associated with maintaining the additional storm drainage services in the area annexed to CSA 4.

The continued use of fund balance to offset the cost of operating the CSA will eventually deplete fund balance to a point where services will have to be reduced to align with revenue being collected, or a ballot measure to increase the assessment, per Proposition 218, will have to be conducted and approved by the parcel owners within the CSA.

B. Budget Formula

The method that is being used to calculate the assessment is the total cost to operate and maintain the storm drain system, less the use of fund balance, divided equally by the number of parcels within CSA 4. This is the same method that has been used since CSA 4 was formed.

$$\frac{\text{Total Cost of Operations \& Maintenance-Use of Fund Balance}}{\text{Total EBUs}} =$$

$$= \text{Assessment per EBU}$$

PART IV - SERVICE AREA BUDGET

CSA 4 Salida Storm Drain	
EXPENSE DESCRIPTION	TOTAL BUDGET
<u>ADMINISTRATION</u>	
County Administration	\$ 2,140
Miscellaneous/Other Admin Fees	\$ -
Total	\$ 2,140
<u>PUBLIC WORKS</u>	
Communications	\$ 150
Pond Excavation	\$ -
Pump Replacement	\$ -
SWRCB Permit Requirement	\$ 22,035
Cleaning Drainage System	\$ 57,000
Street Sweeping	\$ 126,000
Pumps Repair/Reb.	\$ 15,000
Curb & Gutter Repair	\$ 15,000
Weed Spraying	\$ 10,000
Landmark Bus Ctr Storm Drain	
Erosion Control	\$ -
Separator Cleaning	\$ -
Utilities	\$ 20,000
Total Budget	\$ 265,185
Capital Improvement Reserve	
General Benefit	\$ (19,385)
Total CSA 4 Budget	\$ 247,940
<u>Fund Balance Information</u>	
Beginning Fund Balance (Estimated for 2020/21)	\$ 239,532
Capital Improvement Reserve (-)	\$ (120,000)
Available Fund Balance	\$ 119,532
<u>Adjustments to Available Fund Balance</u>	
General Fund (or PW) Loan Repayment/Advance (+)	\$ -
Other Revenues/General Fund (Contributions i.e. Grants) (+)	
Capital Improvement Expenditure (pumps etc.) (-)	\$ -
6 Months Operating Reserve (-)	\$ (123,970)
Use of Fund Balance for FY 2020/21(-)	\$ (79,614)
Contingency Reserve (-)	\$ -
Total Adjustments	\$ (203,584)
Remaining Available Fund Balance	\$ (84,052)
Total Administration, Public Works Budget	\$ 247,940
Use of Fund Balance (-) 0	\$ (79,614)
Balance to Levy	\$ 168,327
<u>District Statistics</u>	
Total Parcels	4443.00
EBUs Levied	5364.14
Total EBUs	5364.14
Levy EBU	\$ 31.38
Capital Reserve Target	\$ 367,940

PART V - ASSESSMENTS

2020-2021 Assessment = $\$168,327.69 / 5,364.14 \text{ EBU} = \31.38 per EBU

2019-2020 Assessment = $\$4,275 / 136.24 \text{ parcels} = \31.38 per parcel

CSA 4 is expected to have a fund balance of \$239,532 on June 30, 2020. Included in the fund balance is a capital reserve of \$123,970 for pump replacement. Of the \$119,532 fund balance remaining, \$79,614 will be used to offset a portion of the operations and maintenance costs, thereby keeping the assessment equal to the previous year.

Proposition 218 took effect on July 1, 1997 and requires an assessment ballot procedure to increase the assessment. Since there is no increase in the annual assessment, the Fiscal Year 2020-2021 assessment is in compliance with Proposition 218.

The parcels subject to the assessment are listed on Exhibit "D" that is attached hereto and made a part of this Engineer's Report.

EXHIBIT A – BOUNDARY MAP

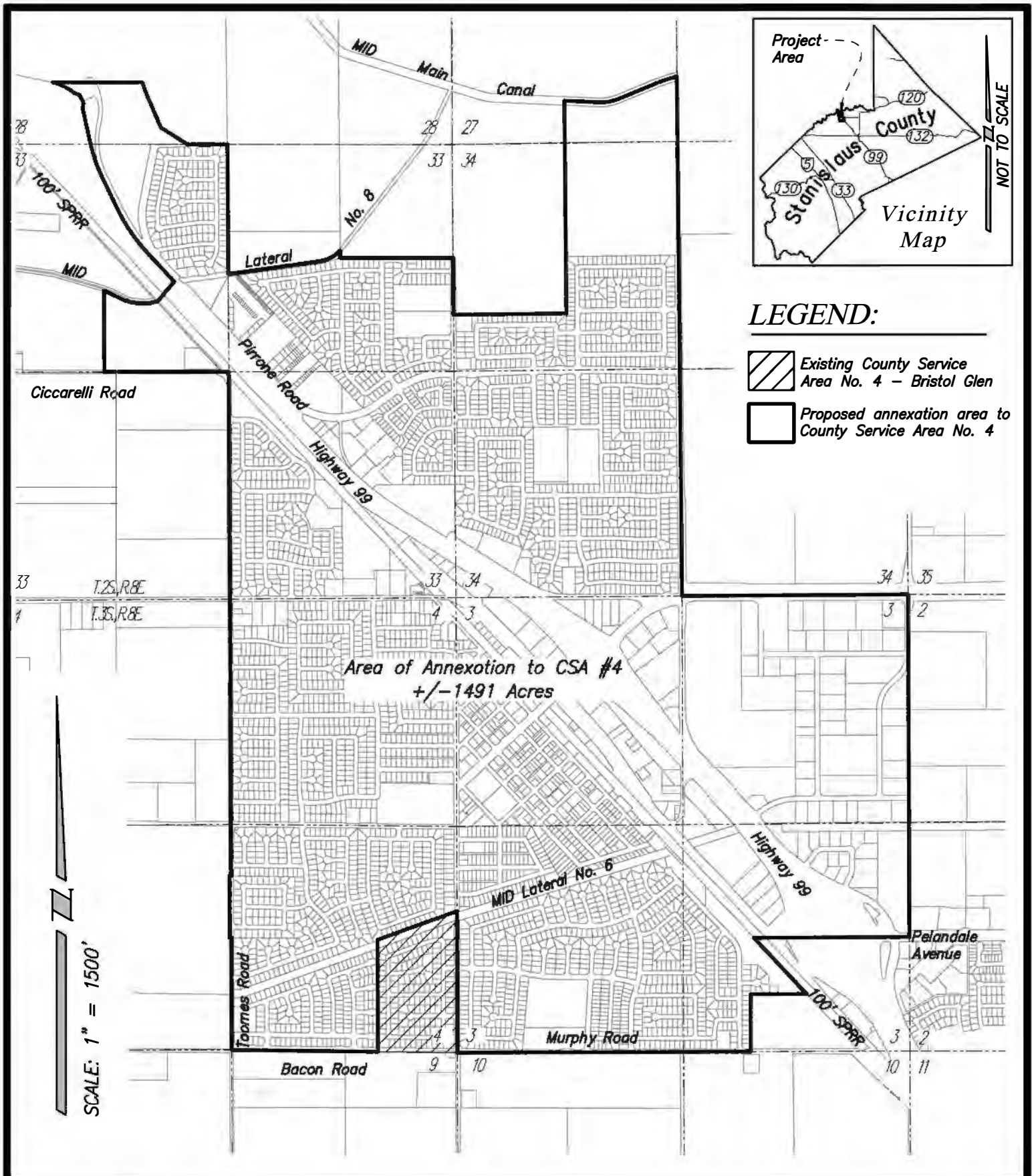


EXHIBIT "A" – Boundary Map
County Service Area No. 4 Salida Storm Drain

DR. BY:	C. JOHNSON
PROJECT:	000010
DATE:	05-13-20
SHEET NO:	1 OF 1

EXHIBIT "A"

County Service Area No. 4 Salida Storm Drain

All that certain real property being situate in a portion of Sections 27, 28, 33 and 34 in Township 2 South, Range 8 East and a portion of Sections 3 and 4 in Township 3 South, Range 8 East, Mount Diablo Meridian, County of Stanislaus, State of California, more particularly described as follows:

Beginning at the Southeast corner of said Section 4, said corner also being the southeast corner of existing "County Service Area (CSA) No. 4 – Bristol Glen"; thence along the described boundary of said "CSA No. 4", the following three courses:

- 1) North 00°10'52" West along the centerline of Finney road and the east line of Section 4, a distance of 1655.74 feet;
- 2) thence South 70°08'57" West along the north line of M.I.D. Lateral No. 6, a distance of 987.53 feet;
- 3) thence South 00°13'13" East along the east line of the Wise property described in the deed recorded in Vol. 1264, Official Records, Pg. 293, Stanislaus County Records, a distance of 1308.71 feet to the southeast corner of "CSA No. 10, Sub-Area 5"; thence along the south and west lines of said "CSA 10, Sub-Area No. 5", the following three courses:
 - 4) North 89°16'43" West along the south line of said Section 4, a distance of 1708.86 feet;
 - 5) thence North 00°13'18" West along the north-south quarter section line of said Section 4, a distance of 1310.45 feet, to a point on the south line of "Astoria Sound Reorganization to the Salida Sanitary District & CSA #10"; thence along the south, west and north lines of said "Astoria Sound Reorganization", the following three courses:
 - 6) South 89°46'42" West 20.00 feet to a point on a line 20.00 feet west of and parallel with the centerline of Toomes Road and the north-south quarter line of said Section 4;
 - 7) thence North 00°13'18" West, on said line, a distance of 721.93 feet;
 - 8) thence North 89°46'42" East 20.00 feet to a point on the west line of said "CSA 10, Sub-Area No. 5";
 - 9) thence North 00°13'18" West, along said west line, a distance of 604.41 feet to the northwest corner of said "CSA 10, Sub-Area No. 5" and the centerline of Covert Road;
 - 10) thence North 00°12'46" West, along said north-south quarter section line, a distance of 1288.42 feet to the southwest corner of "CSA 10, Sub-Area No. 6";
 - 11) thence North 00°12'46" West, along the west line of said "CSA 10, Sub-Area no. 6", a distance of 680.96 feet to the northwest corner of said "CSA 10, Sub-Area No. 6";
 - 12) thence North 00°12'46" West along said north-south quarter section line, a distance of 663.40 feet to the south 1/4 corner of Section 33 and the southwest corner of "CSA No. 10, Sub-Area No. 3";
 - 13) thence along the west line of said "CSA 10, Sub-area no. 3" and the north-south centerline of said Section 33, North 00°19'36" West 2596.62 feet to the southwesterly right-of-way line of the Southern Pacific Railroad Company;
 - 14) thence North 00°19'36" West 59.34 feet to the interior 1/4 corner of said Section 33;
 - 15) thence South 89°50'57" West, along the east-west 1/4 section line of said Section 33,

- a distance of 1453.45 feet;
- 16) thence North 00°19'21" West 947.67 feet to a point on the south line of MID Lateral No. 8; thence along the said south line, the following five courses:
 - 17) South 68°18'33" East 53.53 feet;
 - 18) thence South 64°34'55" East 198.28 feet to a point of curvature, concave to the north, having a radius of 367.20 feet, from which a radial line to the center bears North 25°25'05" East;
 - 19) thence southeasterly along the arc of said curve, through a central angle of 19° 55'11", an arc distance of 127.66 feet;
 - 20) thence South 84°29'32" East 91.46 feet to a point of curvature, concave to the north, having a radius of 373.52 feet, from which a radial line to the center bears North 05°08'01" East;
 - 21) thence easterly along the arc of said curve, through a central angle of 29°26'09", an arc distance of 191.90 feet; to a point on the southwest ROW line of 100 foot wide U.P.R.R.;
 - 22) thence North 40°20'29" East 296.03 feet to the southwest right-of-way line of 88 foot wide Pirrone Road and the southwest corner of "Pirrone Road No. 1 Change of Organization (Annexation) to County Service Area No. 10";
 - 23) thence along the west line of said "Pirrone Road No. 1", and along said right-of-way line, North 43°07'09" West 318.05 feet to a point on the west boundary of "CSA 10, Sub-Area No. 2"; thence along said west boundary, also being the easterly right-of-way line of State Route 99, a highway, the following nine courses;
 - 24) North 43°07'09" West 107.20 feet to a point of curvature, concave to the northeast, having a radius of 2230.00 feet, from which a radial line to the center bears North 46°52'37" East;
 - 25) thence northwesterly, along the arc of said curve, through a central angle of 17°11'36" an arc distance of 669.18 feet;
 - 26) thence North 25°55'42" West 384.45 feet to a point of curvature concave to the east, having a radius of 1935.00 feet, from which a radial line to the center bears North 64°14'15" East;
 - 27) thence northerly along the arc of said curve, through a central angle of 12°09'39", an arc distance of 410.70 feet;
 - 28) thence North 12°36'25" West 438.75 feet;
 - 29) thence North 06°54'56" East 73.02 feet;
 - 30) thence North 26°56'54" West 100.00 feet;
 - 31) thence North 69°42'19" West 65.02 feet to a point of curvature, non-tangent to the preceding course, concave to the southwest, having a radius of 565.00 feet, from which a radial line to the center bears South 40°33'16" West;
 - 32) thence northwesterly along the arc of said curve, through a central angle of 28°28'25", an arc distance of 280.78 feet to the northerly line of a parcel of land conveyed to Joe and Helen Trombetta as recorded in book 3243 at Page 70 of the official Records of said County; thence along the northerly and easterly lines of said Trombetta Parcel and said "CSA 10, Sub-Area No. 2", the following five courses:
 - 33) South 89°59'36" East 1042.86.00 feet;
 - 34) thence South 20°29'36" East 156.31 feet;
 - 35) thence South 23°14'36" East 415.14 feet;
 - 36) thence South 57°43'19" East 366.20 feet to the south line of said Section 28; thence along the northerly and easterly lines of said "CSA 10, Sub-Area No. 2", the following two courses;

- 37) South 89°56'36" East 468.34 feet along the south line of said Section 28 to the north 1/4 corner of said Section 33;
- 38) thence South 00°19'42" East along the north-south centerline of said Section 33, a distance of 1515.17 feet, to the centerline of the Modesto Irrigation District Lateral No. 8, said point being the northwest corner of "CSA 10, Sub-Area No. 1"; thence along the north line of said "CSA 10, Sub-Area No. 1", the following five courses:
 - 39) North 82°04'04" East 1082.55 feet to a point of curvature, concave to the northwest, having a radius of 402.18 feet, from which a radial line to the center bears North 07°52'57" West;
 - 40) thence along the arc of said curve, through a central angle of 39°02'43" an arc distance of 274.07 feet to the north-south quarter-quarter line of said Section 33 as shown in said Book 42 of Parcel Maps, at Page 67;
 - 41) thence South 00°30'04" East 84.91 feet along said quarter-quarter line to the northeast corner of Parcel 1 of said Book 42 of Parcel Maps, at Page 66; thence along the north line of Parcel 1 and the north and East lines of the Remainder Parcel of said Book 42 of Parcel Maps, at Page 66, the following two courses:
 - 42) North 89°57'51" East 1316.58 feet;
 - 43) thence South 00°29'59" East 661.62 feet to the northwest corner of "Park View Estates Annexation to County Service Area 10";
 - 44) Thence North 89°22'46" East, along the north line of said "Park View Estates Annexation", 217.00 feet to a point on the north line of said "CSA 10, Sub-Area No. 1"; thence along the north line of said "CSA 10, Sub-Area No. 1", the following two courses:
 - 45) North 88°22'46" East 1102.26 feet;
 - 46) thence North 00°31'46" West, along the westerly boundary of said Parcel A of Book 4 of Parcel Maps, at page 63, a distance of 663.98 feet;
 - 47) thence departing the north line of said "CSA 10, Sub-Area No. 1" and continuing on the bearing North 00°31'46" West 1325.09 feet to the north line of said Section 34;
 - 48) thence North 00°40'09" West 494.48 feet to the south line of MID Main Canal; thence along the south line of said Main Canal the following five courses;
 - 49) South 87°34'43" East 413.47 feet to a point of curvature, concave to the north, having a radius of 510.00 feet, from which a radial line to the center bears North 02°25'17" East;
 - 50) thence easterly along the arc of said curve, through a central angle of 24°53'42", an arc distance of 221.59 feet;
 - 51) thence North 67°31'35" East 521.23 feet to a point of curvature, concave to the southeast, having a radius of 820.00 feet, from which a radial line to the center bears South 22°28'25" East;
 - 52) thence northeasterly along the arc of said curve, through a central angle of 06°02'42", an arc distance of 86.51 feet;
 - 53) thence North 73°34'17" East 126.93 feet to a point on the north-south 1/4 Section line of said Section 27;
 - 54) thence departing said south line and bearing South 00°42'29" East along said 1/4 section line, 760.99 feet to the north 1/4 corner of Section 34;
 - 55) thence South 00°33'28" East along the north-south 1/4 section line of said Section 34, a distance of 1326.68 feet to the northeast corner of said "CSA 10, Sub-Area No. 1";

- 56) thence South 00°33'30" East along said north-south quarter section line and the east line and southerly projection of said "CSA 10, Sub-Area No. 1", 1328.15 feet to interior 1/4 corner of said Section 34 also being a point on the east boundary of said "CSA 10, Sub-Area No. 1";
- 57) thence South 00°33'24" East along the north-south 1/4 section line of said Section 34 and the east boundary of said "CSA 10, Sub-Area No. 1", a distance of 1336.71 feet to a point on the intersection of the north-south 1/4 section line of said Section 34 and the easterly projection of the southerly line of Parcel 1 as shown in Book 38, at Page 70, of the Parcel Maps of said County;
- 58) thence departing the boundary of said "CSA 10, Sub-Area No. 1" and bearing South 00°33'26" East along the north-south 1/4 section line of said Section 34, a distance of 1318.07 feet to the north 1/4 corner of Section 3, Township 3 South, Range 8 East, M.D.M.;
- 59) thence North 89°34'59" East along the north line of said Section 3, a distance of 2641.84 feet to the northeast corner of said section 3;
- 60) thence South 00°13'39" East along east line of said Section 3, a distance of 1334.53 feet to the northeast corner of "CSA 10, Sub-Area no. 7";
- 61) thence South 00°13'39" East 1334.93 feet along the east line of said "CSA 10, Sub-Area no. 7" also being the east line of said Section 3, to the east 1/4 corner thereof, as shown in said Book 40 of Parcel Maps at Page 80;
- 62) thence South 00°14'06" East continuing along said east section line, 1333.82 feet to the east-west 1/4 1/4 section line in the southeast 1/4 of said Section 3;
- 63) thence South 89°39'07" West along said 1/4-1/4 section line, 1817.52 feet to the southwest right-of-way line of said Southern Pacific Railroad and being a point on the northeast boundary of "CSA 10, Sub-Area No. 4"; thence along the northeast, east and south boundary of said "CSA 10, Sub-Area No. 4" the following 5 courses;
- 64) South 43°08'03" East 898.38 feet, to the northeast corner of that certain parcel of land described in Instrument No. 88-029041 of the records of said County, and shown in Book 18 of Surveys, at Page 50, Stanislaus County Records;
- 65) thence along the northerly line of said Book 18 of Surveys, at page 50 South 89°44'12" West 652.65 feet;
- 66) thence South 00°07'42" East along the westerly line of said Book 18 of Surveys, at page 50, a distance of 671.50 feet to the south line of Section 3;
- 67) thence South 89°46'27" West along said south line of Section 3, a distance of 784.40 feet to the south 1/4 corner of said Section 3;
- 68) thence South 89°46'52" West along said south line of Section 3, a distance of 2644.18 feet as shown in said Book 2 of Surveys, at Page 61, to the southwest corner of said Section 3, also being the Southeast corner of said "County Service Area No. 4 – Bristol Glen" and the Point of Beginning.

Area = 1491 acres

END OF DESCRIPTION



EXHIBIT B – ASSESSOR MAPS

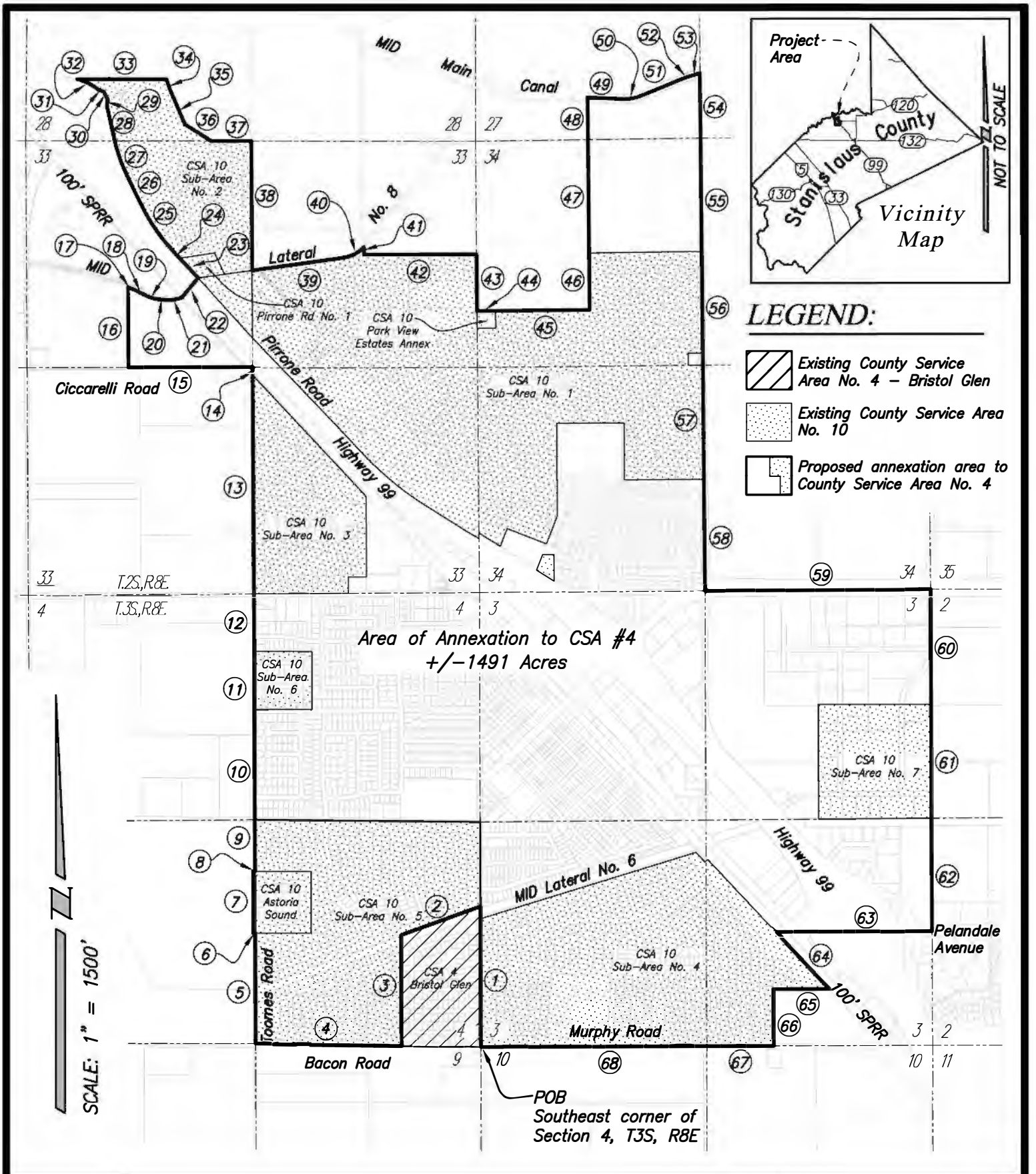


EXHIBIT "B"

County Service Area No. 4 Salida Storm Drain

DR. BY:	C. JOHNSON
PROJECT:	000010
DATE:	05-12-20
SHEET NO:	1 OF 16

Line and Curve Table (1 of 2)					
Course	Bearing	Line Distance	Radius	Delta	Arc Distance
1	N 00°10'52" W	1655.74'			
2	S 70°08'57" W	987.53'			
3	S 00°13'13" E	1308.71'			
4	N 89°16'43" W	1708.86'			
5	N 00°13'18" W	1310.45'			
6	S 89°46'42" W	20.00'			
7	N 00°13'18" W	721.93'			
8	N 89°46'42" E	20.00'			
9	N 00°13'18" W	604.41'			
10	N 00°12'46" W	1288.42'			
11	N 00°12'46" W	680.96'			
12	N 00°12'46" W	663.40'			
13	N 00°19'36" W	2596.62'			
14	N 00°19'36" W	59.34'			
15	S 89°50'57" W	1453.45'			
16	N 00°19'21" W	947.67'			
17	S 68°18'33" E	53.53'			
18	S 64°34'55" E	198.28'			
19			367.20'	19°55'11"	127.66'
20	S 84°29'32" E	91.46'			
21			373.52'	29°26'09"	191.90'
22	N 40°20'29" E	296.03'			
23	N 43°07'09" W	318.05'			
24	N 43°07'09" W	107.20'			
25			2230.00'	17°11'36"	669.18'
26	N 25°55'42" W	384.45'			
27			1935.00'	12°09'39"	410.70'
28	N 12°36'25" W	438.75'			
29	N 06°54'56" E	73.02'			
30	N 26°56'54" W	100.00'			
31	N 69°42'19" W	65.02'			
32			565.00'	28°28'25"	280.78'
33	S 89°59'36" E	1042.86'			
34	S 20°29'36" E	156.31'			



EXHIBIT "B"
County Service Area No. 4 Salida Storm Drain

DR. BY:	C. JOHNSON
PROJECT:	000010
DATE:	05-12-20
SHEET NO:	2 OF 16

Line and Curve Table (2 of 2)					
Course	Bearing	Line Distance	Radius	Delta	Arc Distance
35	S 23°14'36" E	415.14'			
36	S 57°43'19" E	366.20'			
37	S 89°56'36" E	468.34'			
38	N 00°19'42" W	1515.17'			
39	N 82°04'04" E	1082.55'			
40			402.18'	39°02'43"	274.07'
41	S 00°30'04" E	84.91'			
42	N 89°57'51" E	1316.58'			
43	S 00°29'59" E	661.62'			
44	N 89°22'46" E	217.00'			
45	N 89°22'46" E	1102.26'			
46	N 00°31'46" W	663.98'			
47	N 00°31'46" W	1325.09'			
48	N 00°40'09" W	494.48'			
49	S 87°34'43" E	413.47'			
50			510.00'	24°53'42"	221.59'
51	N 67°31'35" E	521.23'			
52			820.00'	6°02'42"	86.51'
53	N 73°34'17" E	126.93'			
54	S 00°42'29" E	760.99'			
55	S 00°33'28" E	1326.68'			
56	S 00°33'30" E	1328.15'			
57	S 00°33'24" E	1336.71'			
58	S 00°33'26" E	1318.07'			
59	S 89°34'59" W	2641.84'			
60	S 00°13'39" E	1334.53'			
61	S 00°13'39" E	1334.93'			
62	S 00°14'06" E	1333.82'			
63	S 89°39'07" W	1817.52'			
64	S 43°08'03" E	898.38'			
65	S 89°44'12" W	652.65'			
66	S 00°07'42" E	671.50'			
67	S 89°46'27" W	784.40'			
68	S 89°46'52" W	2644.18'			



EXHIBIT "B"
County Service Area No. 4 Salida Storm Drain

DR. BY:	C. JOHNSON
PROJECT:	000010
DATE:	05-12-20
SHEET NO:	3 OF 16

Assessor's Parcel Number

Index Sheet

(see additional sheets for detail)

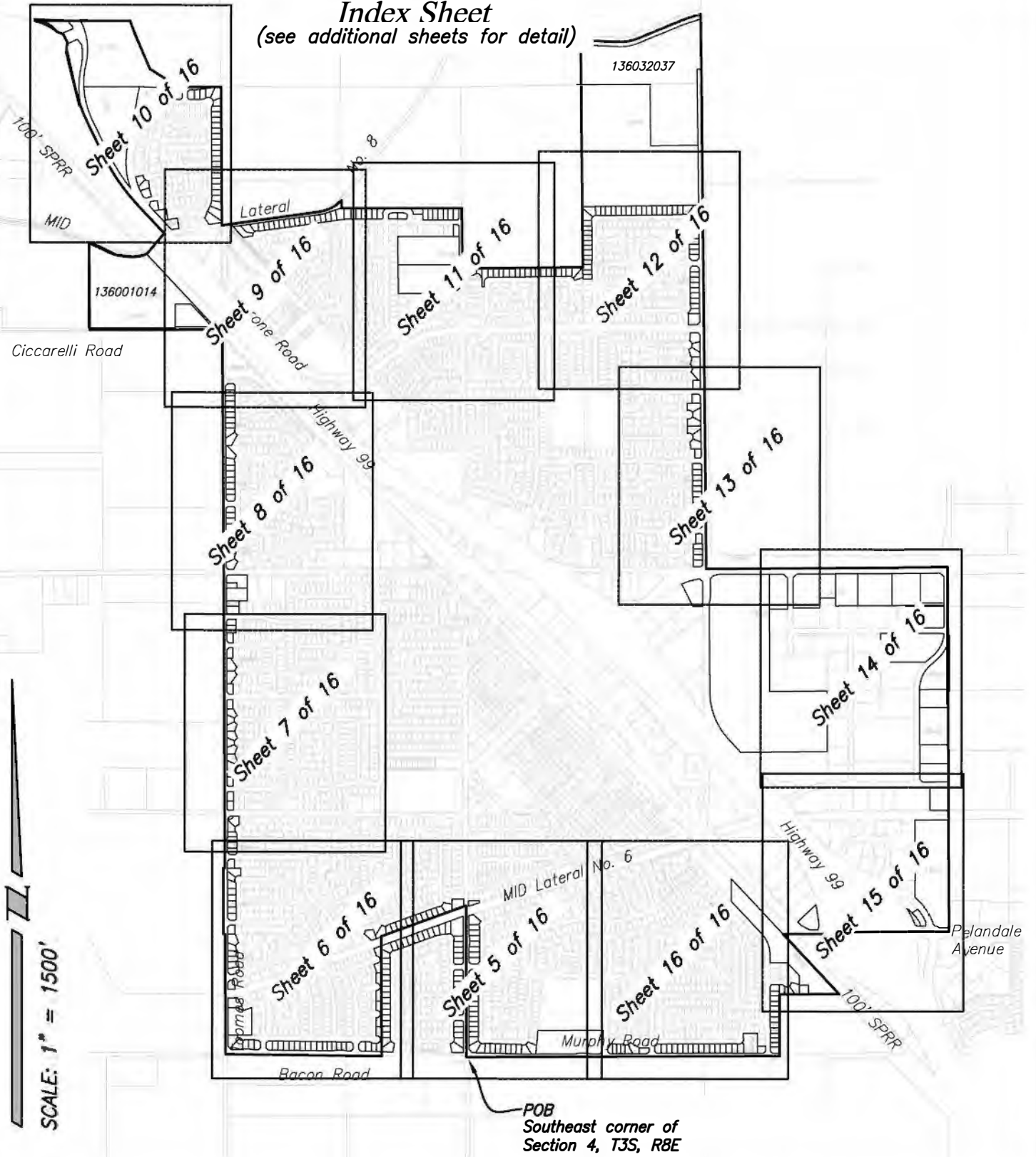


EXHIBIT "B"

County Service Area No. 4 Salida Storm Drain

DR. BY:	C. JOHNSON
PROJECT:	000010
DATE:	05-12-20
SHEET NO:	4 of 16

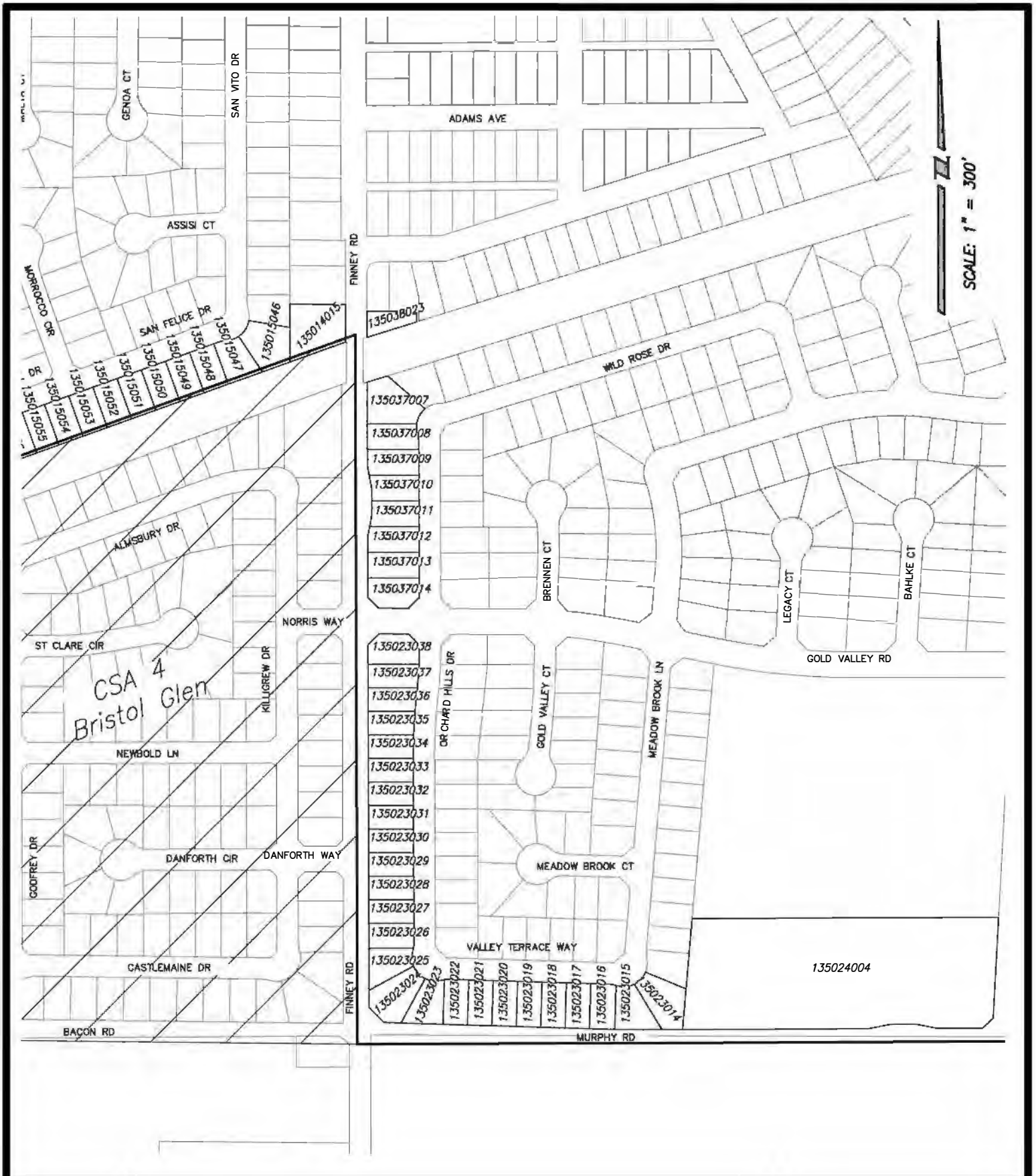
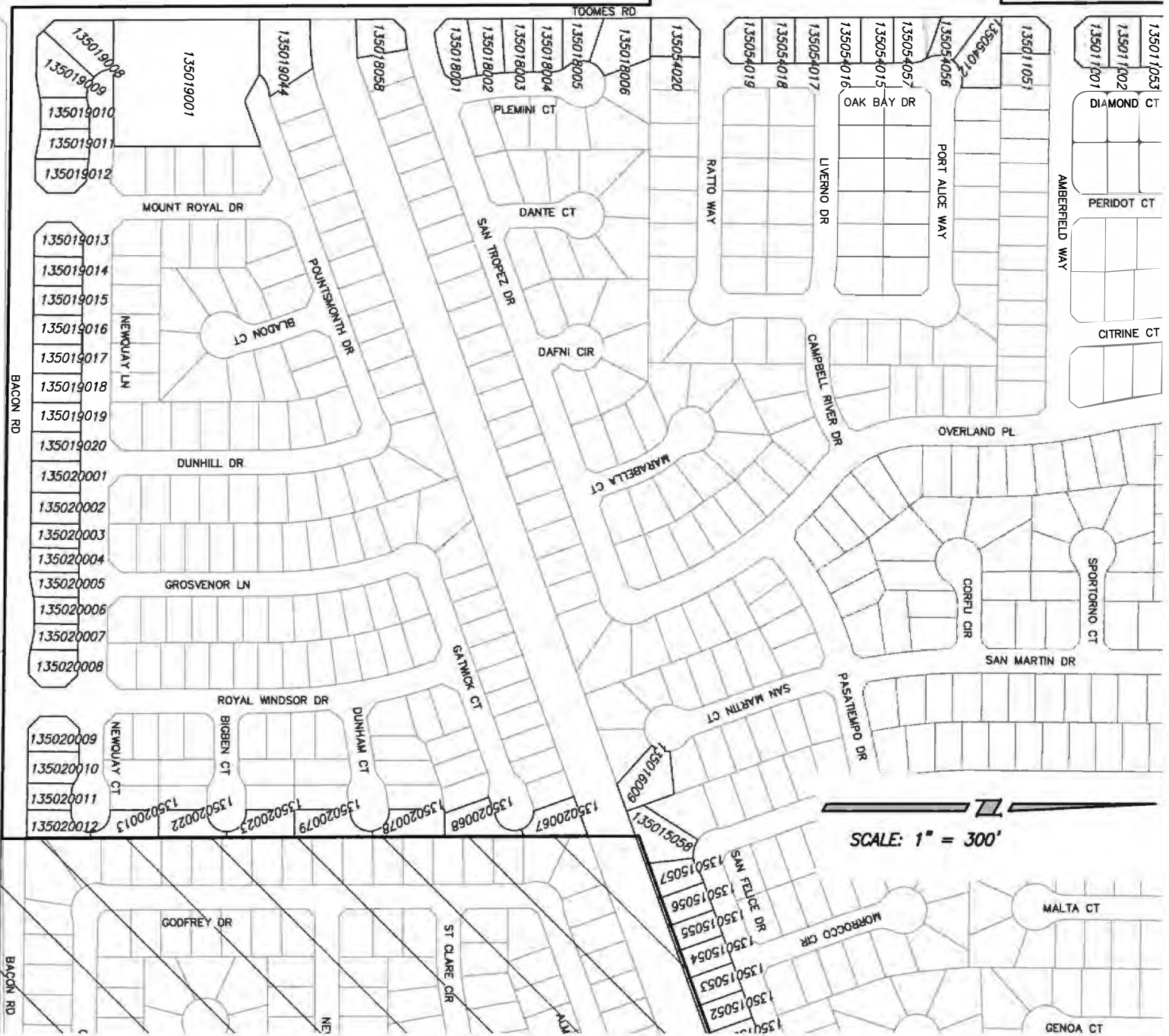


EXHIBIT "B"
 County Service Area No. 4 Salida Storm Drain

DR. BY:	C. JOHNSON
PROJECT:	000010
DATE:	05-12-20
SHEET NO:	5 of 16



SCALE: 1" = 300'

EXHIBIT "B"
 County Service Area No. 4 Salida Storm Drain



DR. BY: C. JOHNSON
 PROJECT: 000010
 DATE: 05-12-20
 SHEET NO.: 6 of 16

SCALE: 1" = 300'

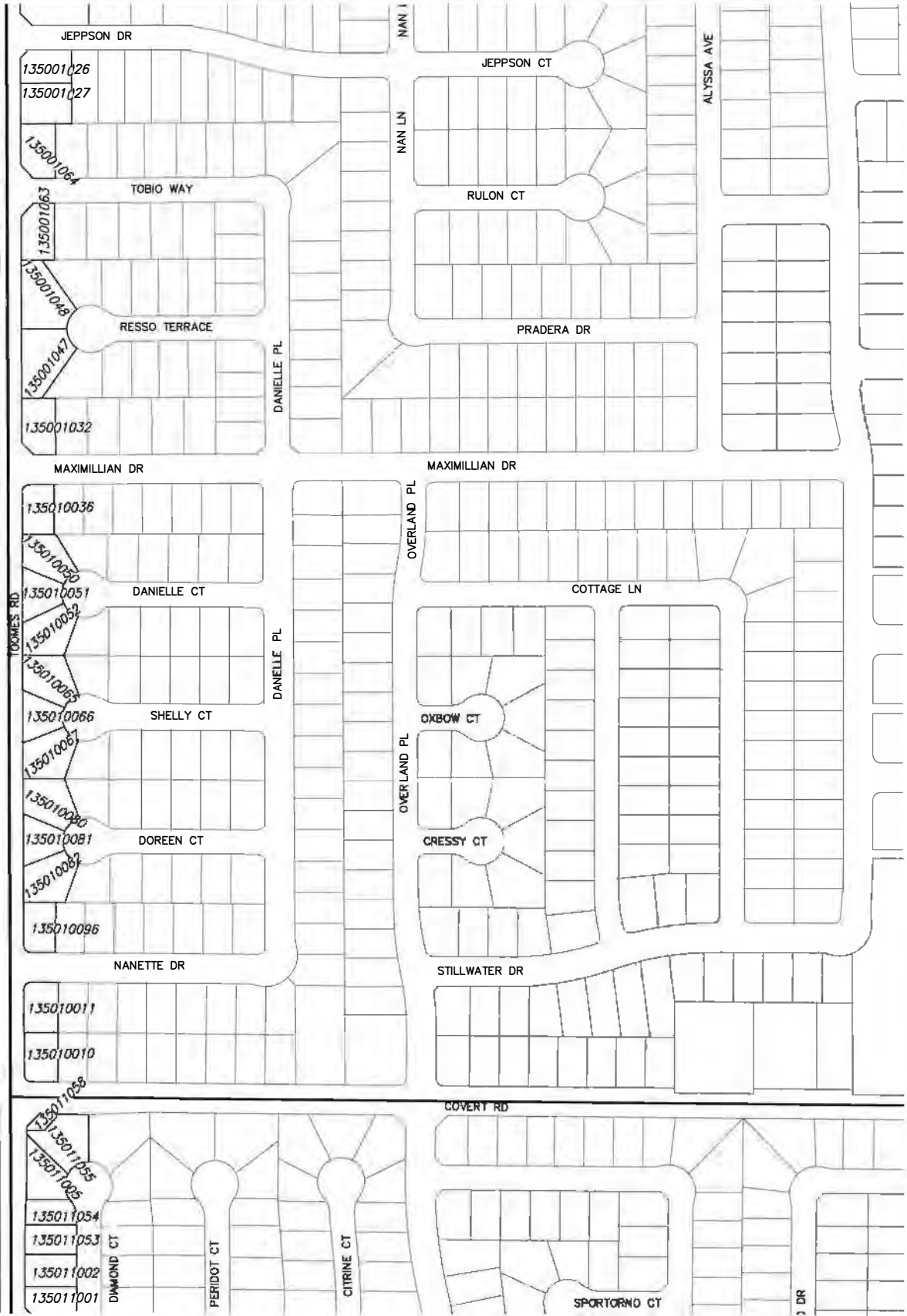


EXHIBIT "B"

County Service Area No. 4 Salida Storm Drain

DR. BY:	C. JOHNSON
PROJECT:	000010
DATE:	05-12-20
SHEET NO:	7 OF 16

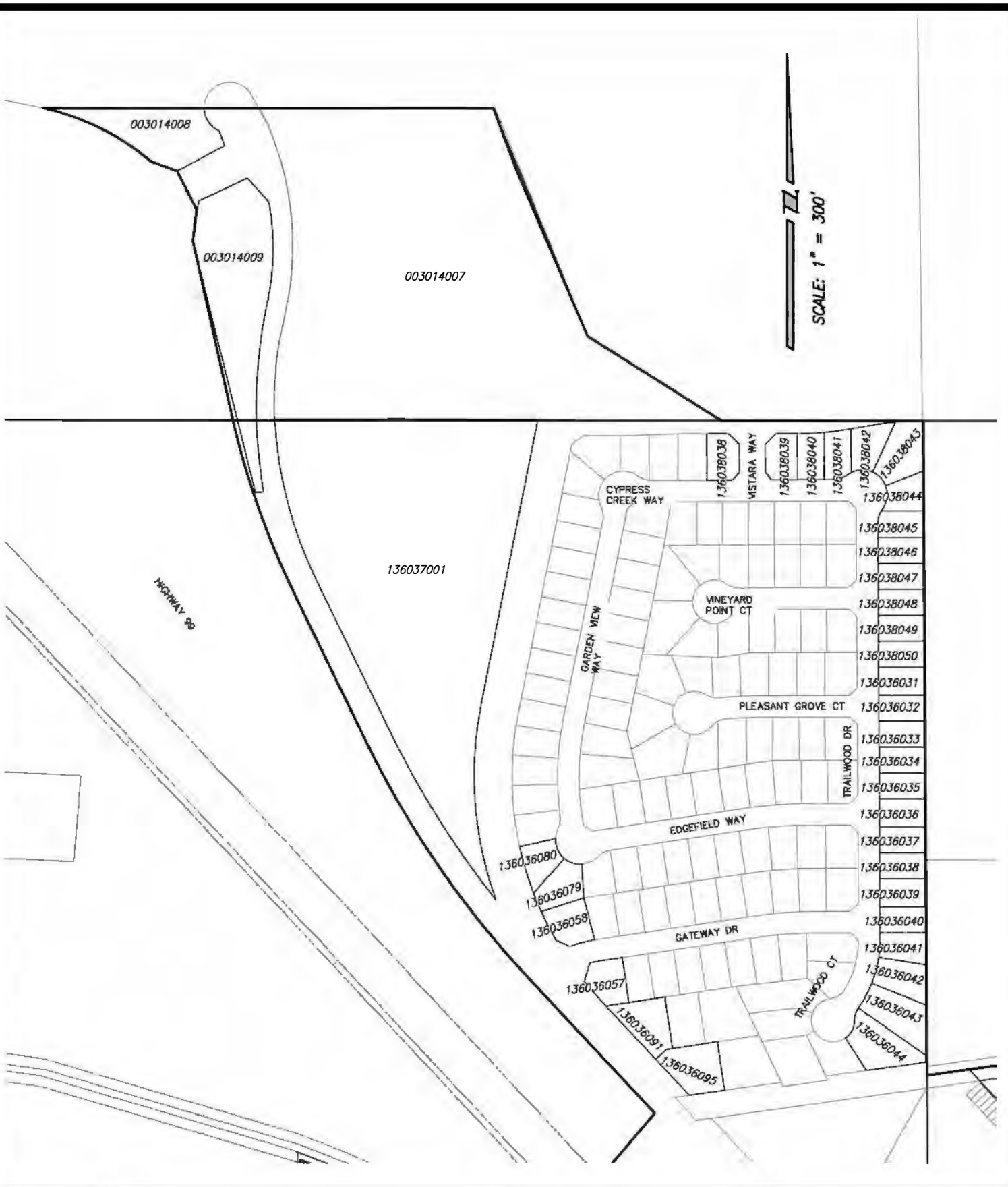


EXHIBIT "B"
 County Service Area No. 4 Salida Storm Drain

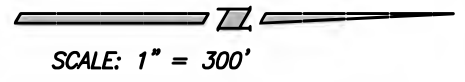
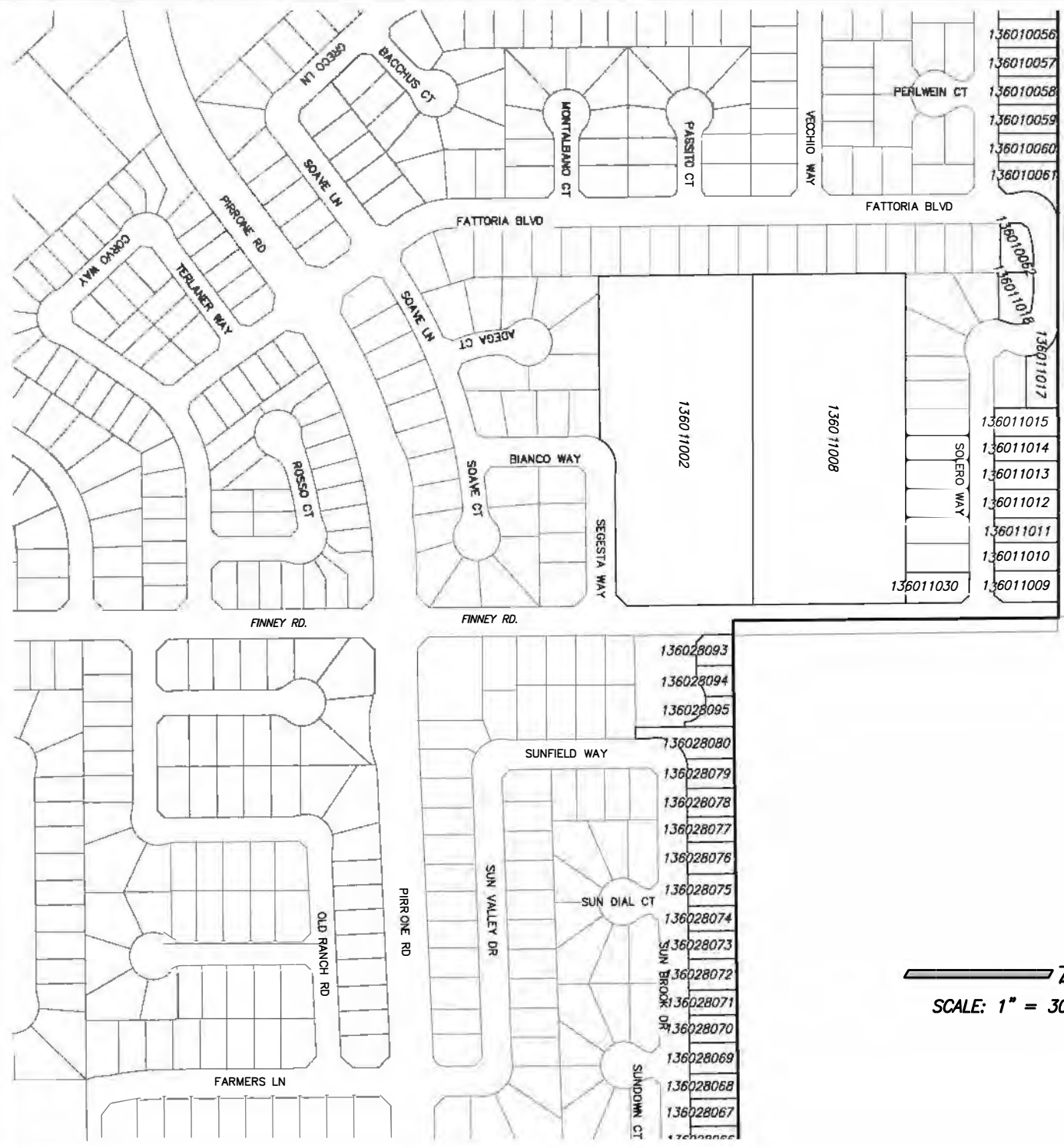
DR. BY:	C. JOHNSON
PROJECT:	000010
DATE:	05-12-20
SHEET NO:	10 of 16



County Service Area No. 4 Salida Storm Drain

EXHIBIT "B"

DR. BY: C. JOHNSON
 PROJECT: 000010
 DATE: 05-12-20
 SHEET NO: 11 of 16



136032038

SCALE: 1" = 300'

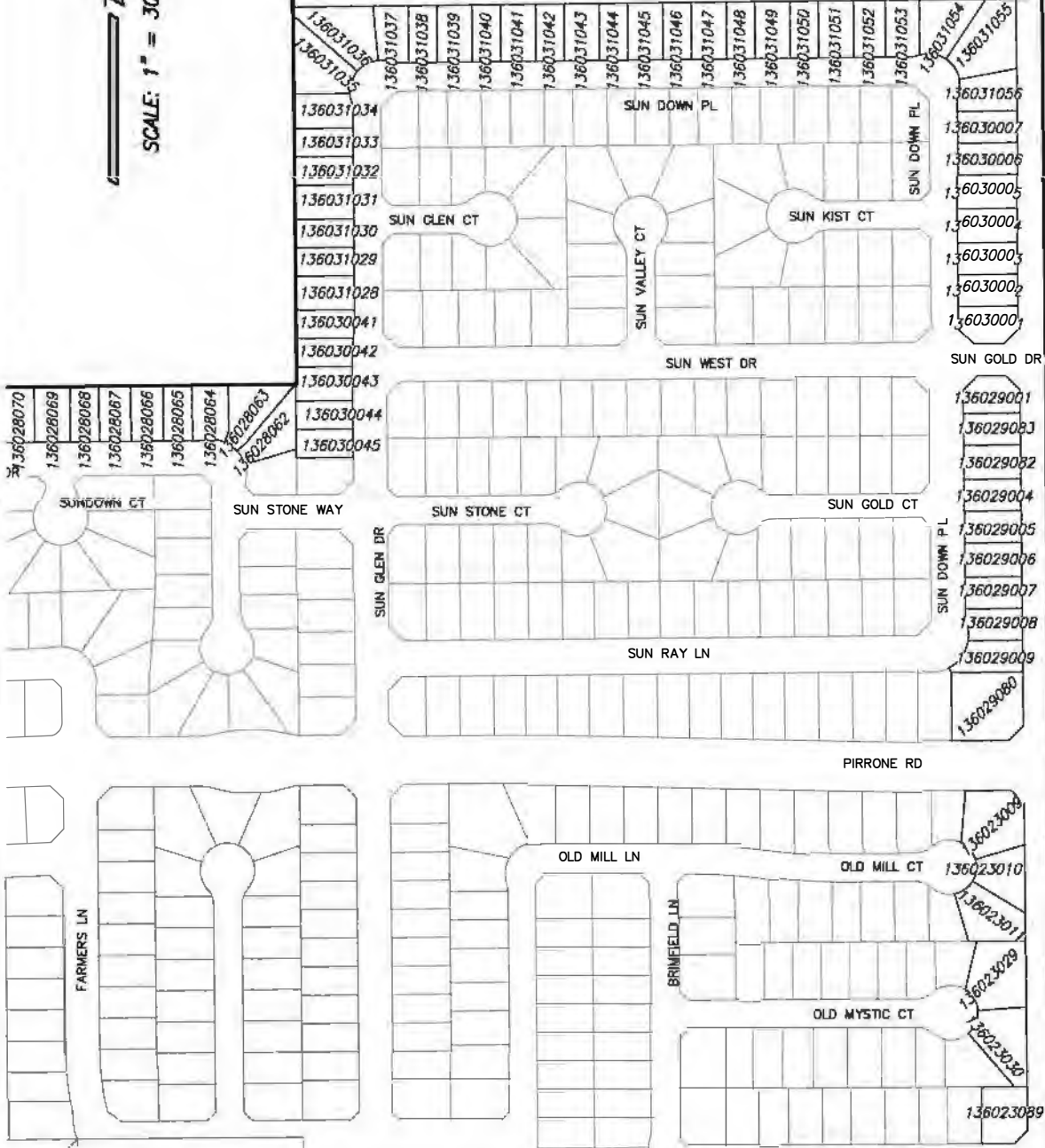


EXHIBIT "B"

County Service Area No. 4 Salida Storm Drain

DR. BY:	C. JOHNSON
PROJECT:	000010
DATE:	05-12-20
SHEET NO:	12 of 16


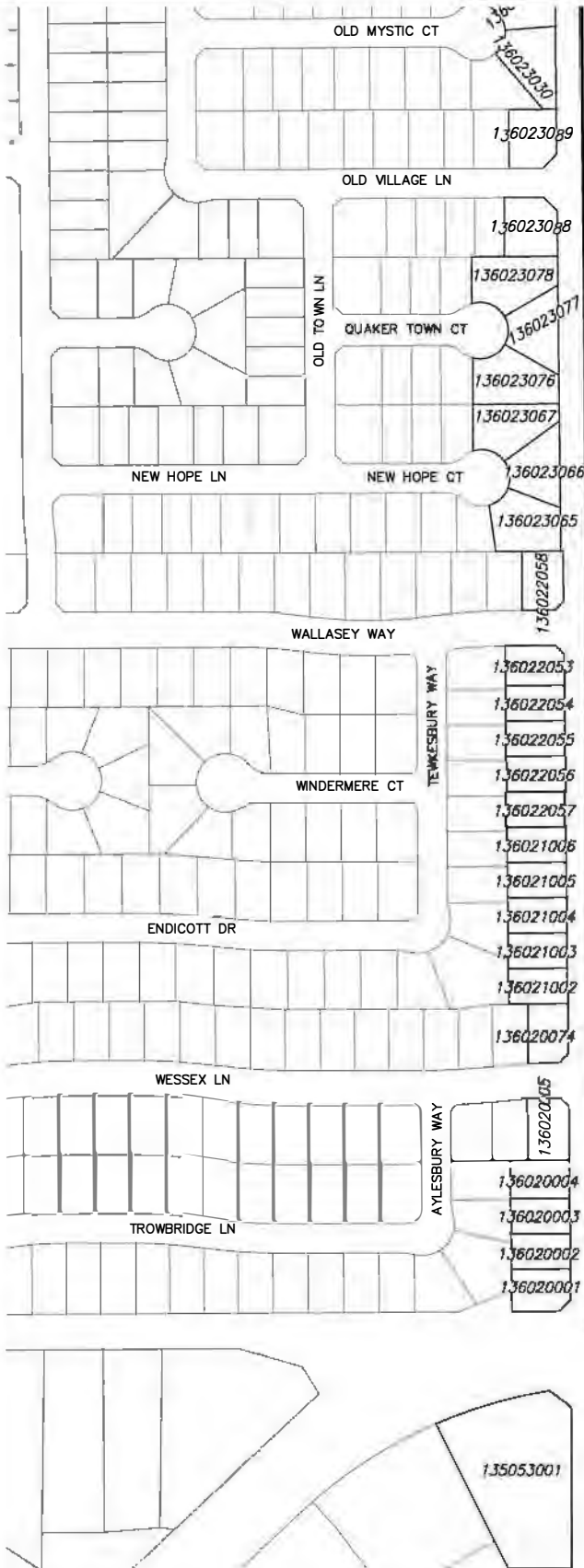


EXHIBIT "B"
 County Service Area No. 4 Salida Storm Drain

DR. BY:	C. JOHNSON
PROJECT:	000010
DATE:	05-12-20
SHEET NO:	13 of 16



SCALE: 1" = 300'



EXHIBIT "B"

County Service Area No. 4 Salida Storm Drain

DR. BY: C. JOHNSON
 PROJECT: 000010
 DATE: 05-12-20
 SHEET NO: 14 of 16

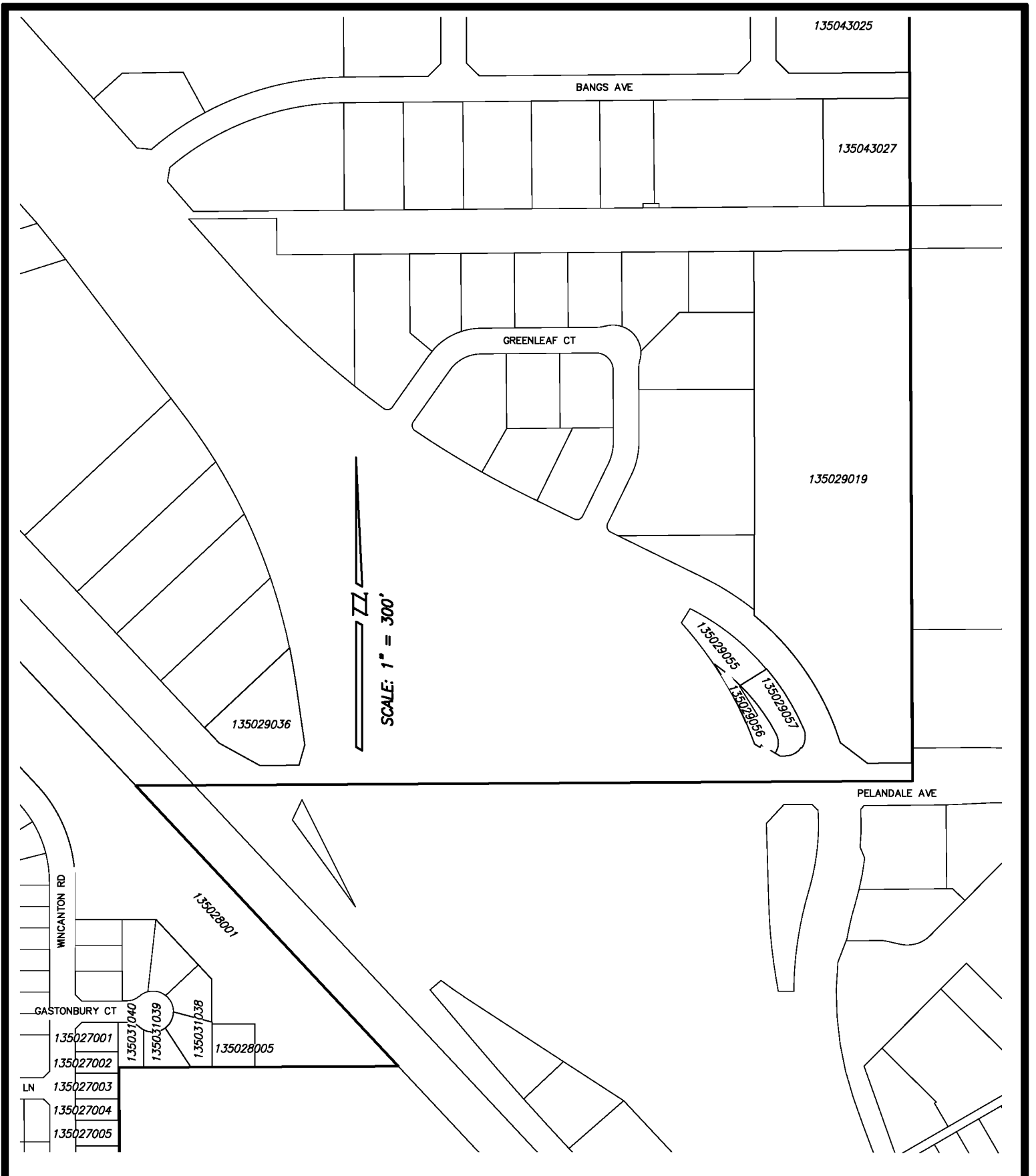


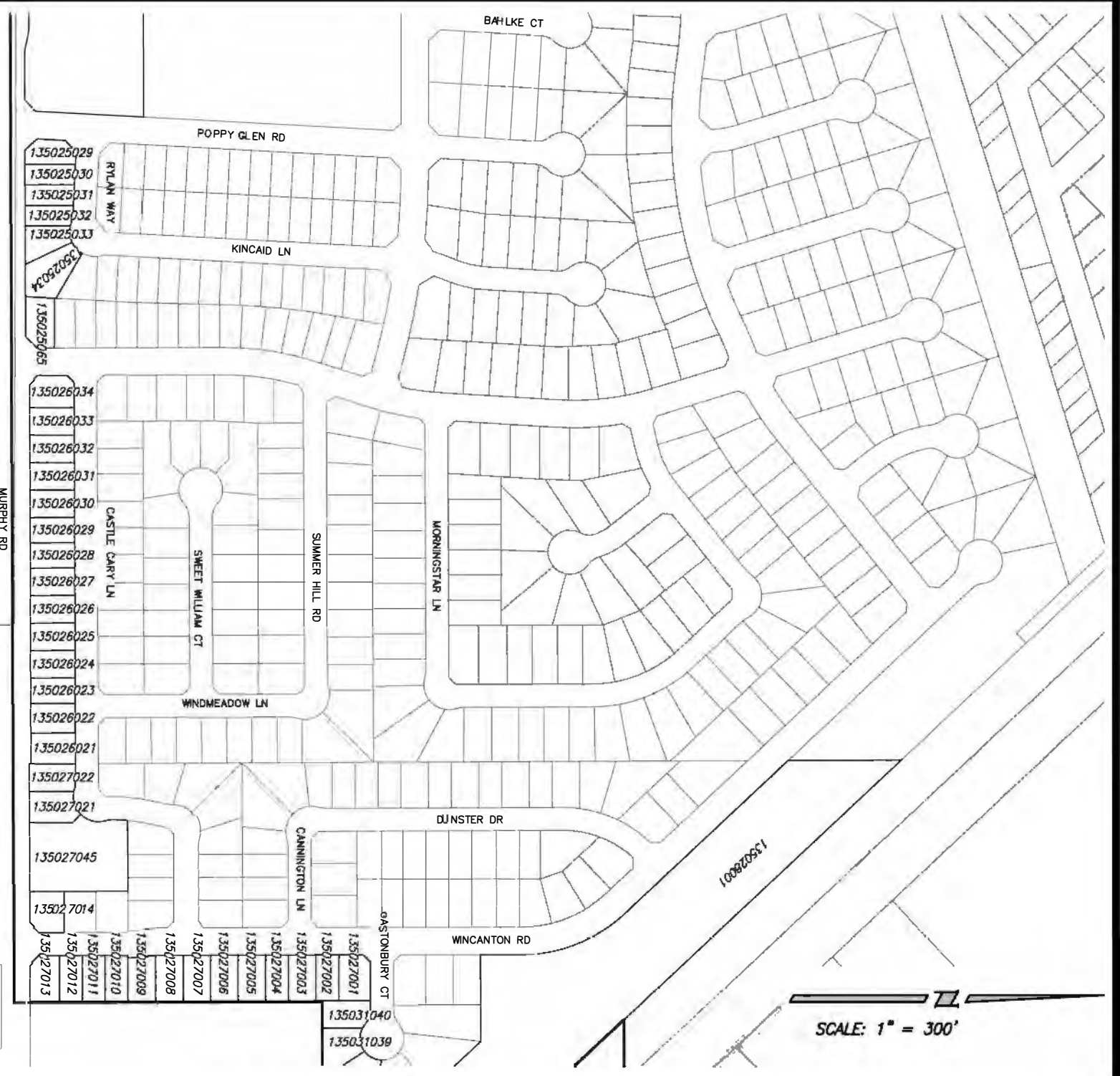
EXHIBIT "B"
 County Service Area No. 4 Salida Storm Drain

DR. BY:	C. JOHNSON
PROJECT:	00010
DATE:	05-12-20
SHEET NO:	15 of 16

County Service Area No. 4 Salida Storm Drain

EXHIBIT "B"

DR. BY: C. JOHNSON
 PROJECT: 000010
 DATE: 05-12-20
 SHEET NO.: 16 of 16



SCALE: 1" = 300'

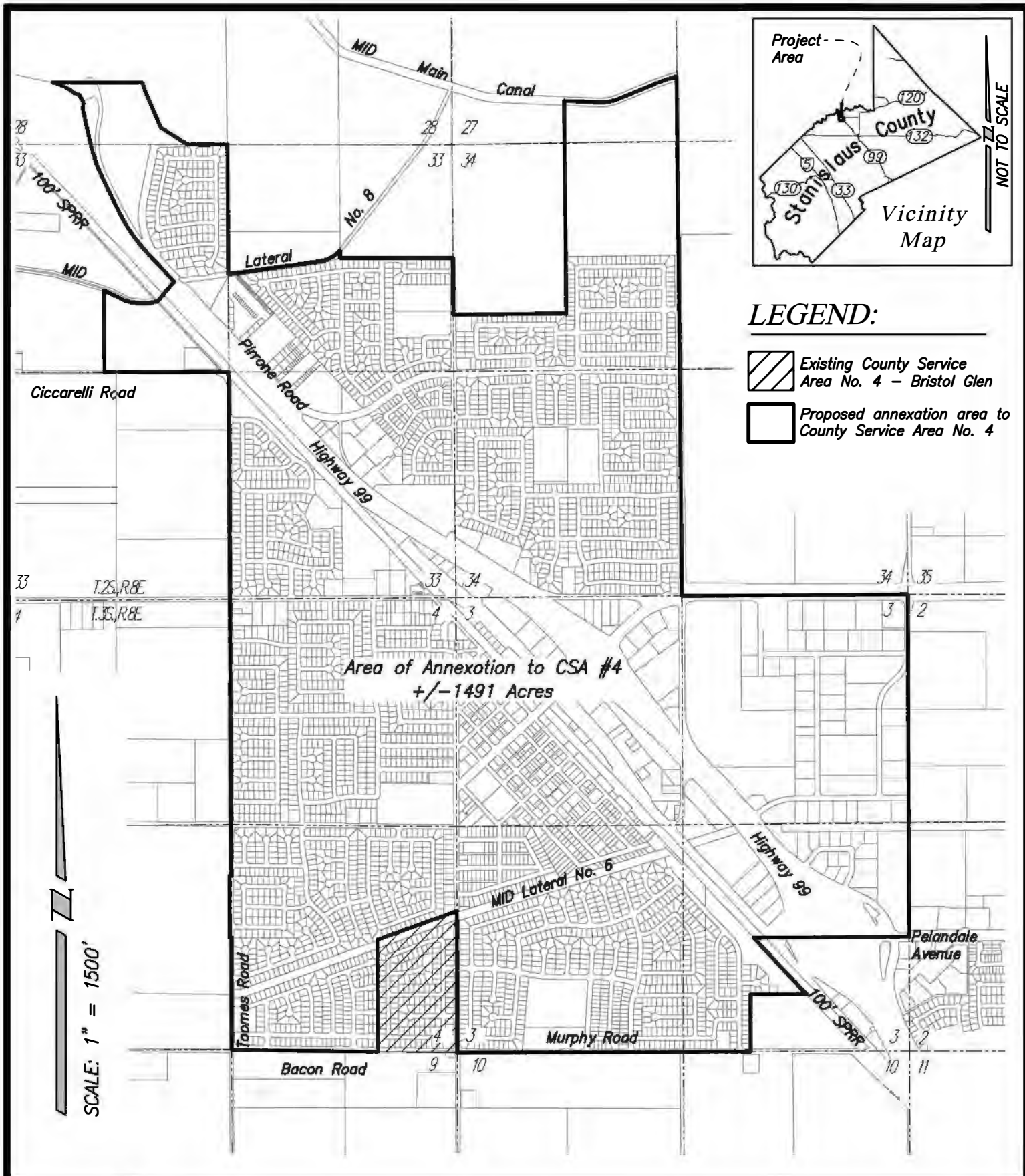


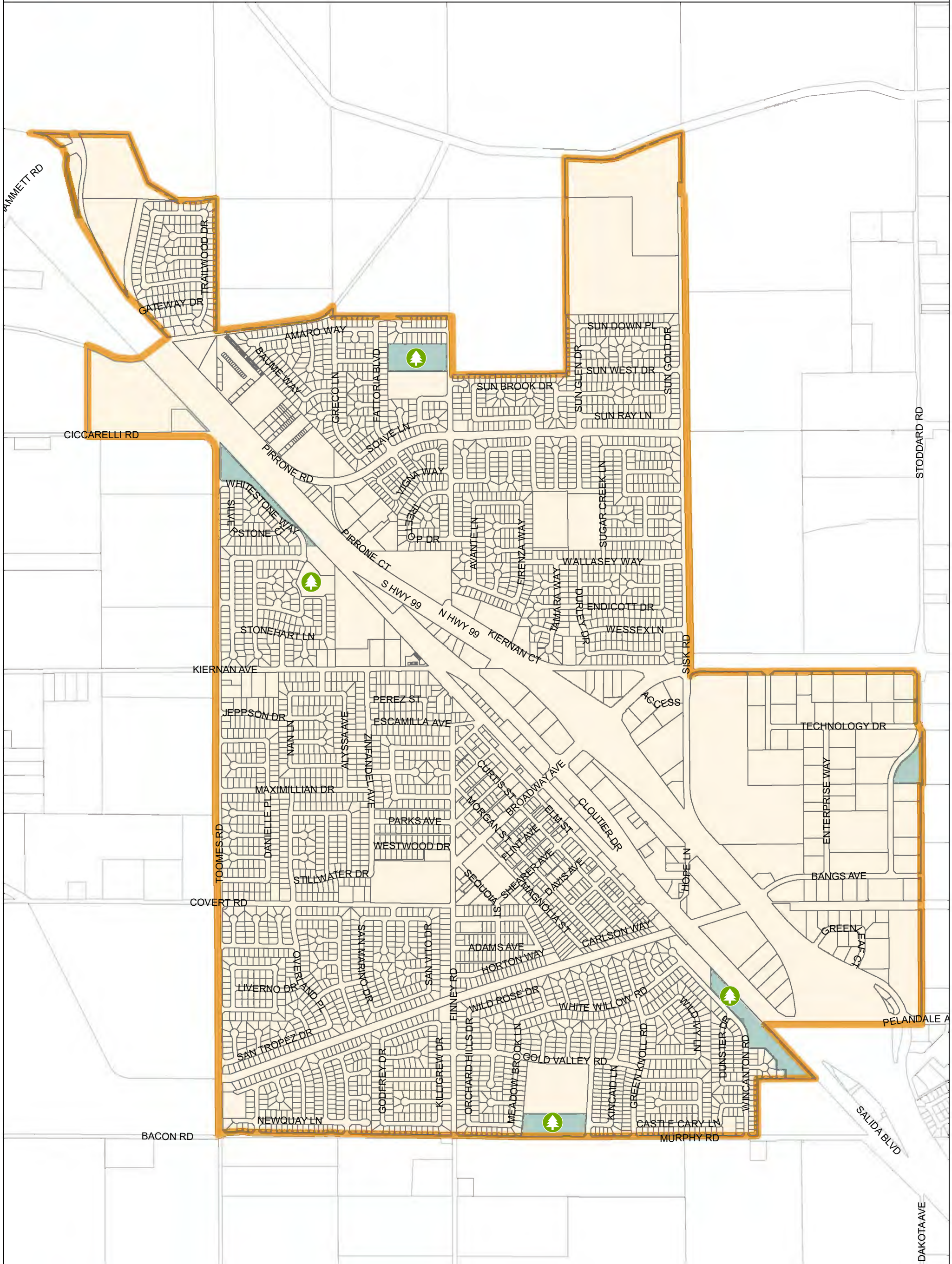
EXHIBIT "A" – Boundary Map
County Service Area No. 4 Salida Storm Drain

DR. BY:	C. JOHNSON
PROJECT:	000010
DATE:	05-13-20
SHEET NO:	1 OF 1

EXHIBIT C – CSA MAP



Boundary CSA 4 "Salida Storm Drain"



Legend

- CSA #4 Boundary (1421)
- Parks
- Basins




EXHIBIT D – PARCEL LIST

EXHIBIT "D"
PARCEL COUNT FOR
COUNTY SERVICE AREA NO. 4
SALIDA STORM DRAIN, SALIDA
FISCAL YEAR 2020-2021

The Assessor's parcels listed below are subject to the annual assessment:

A.P.N.	Acres	ASSESSMENT	EBU	A.P.N.	Acres	ASSESSMENT	EBU
135001008	0.264	\$94.14	3.00	135040039	0.172	\$31.38	1.00
135001009	0.257	\$133.37	4.25	135040040	0.159	\$31.38	1.00
135001010	0.255	\$133.37	4.25	135040041	0.099	\$31.38	1.00
135001011	0.242	\$133.37	4.25	135040042	0.086	\$31.38	1.00
135003015	0.165	\$31.38	1.00	135040042	0.086	\$31.38	1.00
135004021	0.138	\$1.88	0.06	135040043	0.181	\$31.38	1.00
135004041	0.376	\$94.14	3.00	135040044	0.184	\$31.38	1.00
135004050	0.147	\$47.07	1.50	135040045	0.184	\$31.38	1.00
135004051	0.142	\$47.07	1.50	135040046	0.184	\$31.38	1.00
135004052	0.139	\$47.07	1.50	135040047	0.168	\$31.38	1.00
135004053	0.140	\$47.07	1.50	135040048	0.172	\$31.38	1.00
135004073	0.183	\$70.61	2.25	135040049	0.172	\$31.38	1.00
135004076	0.147	\$47.07	1.50	135040050	0.172	\$31.38	1.00
135004077	0.157	\$47.07	1.50	135040051	0.172	\$31.38	1.00
135004080	0.164	\$47.07	1.50	135040052	0.105	\$31.38	1.00
135004081	0.182	\$47.07	1.50	135040053	0.233	\$31.38	1.00
135004082	0.140	\$47.07	1.50	135040055	0.092	\$31.38	1.00
135004083	0.186	\$47.07	1.50	135040056	0.092	\$31.38	1.00
135004084	0.161	\$47.07	1.50	135040057	0.073	\$31.38	1.00
135004085	0.244	\$47.07	1.50	135040058	0.080	\$31.38	1.00
135005023	0.144	\$1.88	0.06	135040059	0.058	\$31.38	1.00
135008065	0.211	\$2.51	0.08	135040060	0.075	\$31.38	1.00
135010050	0.178	\$2.20	0.07	135040061	0.092	\$31.38	1.00
135011058	0.031	\$0.39	0.01	135040062	0.092	\$31.38	1.00
135014002	0.156	\$70.61	2.25	135040063	0.092	\$31.38	1.00
135016034	0.139	\$31.38	1.00	135040064	0.073	\$31.38	1.00
135021018	0.589	\$7.53	0.24	135040065	0.184	\$31.38	1.00
135024003	9.184	\$634.03	20.20	135040066	0.165	\$31.38	1.00
135024004	4.240	\$53.22	1.70	135040067	0.055	\$1.88	0.06
135028001	6.917	\$86.92	2.77	135040069	0.503	\$70.61	2.25
135028005	0.230	\$2.88	0.09	135040070	0.152	\$31.38	1.00
135029032	5.999	\$658.98	21.00	135040071	0.584	\$40.48	1.29
135029055	0.186	\$2.33	0.07	135040072	0.148	\$31.38	1.00
135029056	0.320	\$4.02	0.13	135040073	0.083	\$31.38	1.00
135029057	0.312	\$3.91	0.12	135040074	0.083	\$31.38	1.00
135030008	0.500	\$6.28	0.20	135040075	0.083	\$31.38	1.00
135033019	2.305	\$28.93	0.92	135040076	0.083	\$31.38	1.00
135038011	0.123	\$70.61	2.25	135040077	0.083	\$31.38	1.00
135038023	0.115	\$1.44	0.05	135040078	0.083	\$31.38	1.00
135038045	0.138	\$31.38	1.00	135040079	0.083	\$31.38	1.00
135039008	0.129	\$70.61	2.25	135040080	0.092	\$31.38	1.00
135039031	0.144	\$31.38	1.00	135040081	0.155	\$31.38	1.00
135039042	0.144	\$31.38	1.00	135040083	0.165	\$31.38	1.00
135040015	0.184	\$117.68	3.75	135040085	0.011	\$0.31	0.01
135040068	0.062	\$31.38	1.00	135040086	0.207	\$31.38	1.00

EXHIBIT "D"
PARCEL COUNT FOR
COUNTY SERVICE AREA NO. 4
SALIDA STORM DRAIN, SALIDA
FISCAL YEAR 2020-2021

The Assessor's parcels listed below are subject to the annual assessment:

A.P.N.	Acres	ASSESSMENT	EBU	A.P.N.	Acres	ASSESSMENT	EBU
135041015	0.135	\$14.75	0.47	135040087	0.192	\$31.38	1.00
135043021	1.435	\$17.89	0.57	135040088	0.120	\$31.38	1.00
135043026	0.009	\$0.31	0.01	135040089	0.140	\$31.38	1.00
135043027	1.157	\$14.52	0.46	135040090	0.092	\$31.38	1.00
135044015	2.314	\$29.18	0.93	135040091	0.092	\$31.38	1.00
135044032	1.933	\$24.26	0.77	135040092	0.122	\$31.38	1.00
135044043	1.187	\$14.90	0.47	135040093	0.136	\$31.38	1.00
135046011	0.144	\$47.07	1.50	135040094	0.092	\$31.38	1.00
135046026	0.165	\$31.38	1.00	135040095	0.095	\$31.38	1.00
135046046	0.138	\$47.07	1.50	135040096	0.083	\$31.38	1.00
135046047	0.155	\$70.61	2.25	135040097	0.083	\$31.38	1.00
135046064	0.069	\$47.07	1.50	135040098	0.083	\$31.38	1.00
135047006	0.475	\$5.97	0.19	135040099	0.083	\$2.51	0.08
135047012	0.111	\$12.24	0.39	135041004	1.750	\$192.05	6.12
135047013	0.219	\$94.14	3.00	135041005	0.426	\$13.49	0.43
135047019	0.095	\$47.07	1.50	135041009	0.320	\$35.15	1.12
135048005	0.250	\$94.14	3.00	135041010	0.319	\$10.04	0.32
135048025	0.110	\$47.07	1.50	135041011	0.620	\$68.09	2.17
135048026	0.110	\$47.07	1.50	135041012	0.456	\$14.43	0.46
135049001	0.219	\$24.16	0.77	135041013	0.384	\$42.05	1.34
135049002	0.110	\$12.24	0.39	135041014	0.599	\$65.90	2.10
135049010	0.055	\$94.14	3.00	135041016	0.054	\$1.57	0.05
135049060	0.137	\$47.07	1.50	135041017	0.236	\$7.53	0.24
135049062	0.110	\$31.38	1.00	135041018	0.211	\$23.22	0.74
135049065	0.219	\$70.61	2.25	135041019	0.208	\$22.91	0.73
135049091	0.219	\$94.14	3.00	135041024	2.362	\$259.51	8.27
135050009	0.475	\$52.09	1.66	135041029	3.005	\$330.12	10.52
135051010	0.495	\$31.38	1.00	135041030	2.503	\$274.89	8.76
135051019	2.094	\$26.29	0.84	135041031	0.940	\$103.24	3.29
135051020	0.765	\$415.79	13.25	135041032	1.263	\$138.70	4.42
135053006	4.828	\$60.61	1.93	135041034	2.291	\$251.67	8.02
135054036	0.146	\$31.38	1.00	135041035	3.999	\$125.52	4.00
136001014	17.460	\$219.03	6.98	135041036	0.018	\$0.63	0.02
136001015	1.649	\$20.70	0.66	135042020	37.185	\$4,084.11	130.15
136003001	3.540	\$44.56	1.42	135042026	6.329	\$695.07	22.15
136005002	1.587	\$19.92	0.63	135042027	0.694	\$21.65	0.69
136005057	2.694	\$33.81	1.08	135042028	1.875	\$205.85	6.56
136007013	1.264	\$31.38	1.00	135043004	0.923	\$101.36	3.23
136007014	0.673	\$31.38	1.00	135043005	0.923	\$101.36	3.23
136009041	0.902	\$11.32	0.36	135043006	0.805	\$88.49	2.82
136011002	4.560	\$57.24	1.82	135043007	0.805	\$88.49	2.82
136011008	4.785	\$60.06	1.91	135043008	1.041	\$114.22	3.64
136015046	0.114	\$31.38	1.00	135043009	1.054	\$115.79	3.69
136019039	0.305	\$3.77	0.12	135043020	2.540	\$278.97	8.89
136020001	0.161	\$2.02	0.06	135043024	1.444	\$45.19	1.44

EXHIBIT "D"
PARCEL COUNT FOR
COUNTY SERVICE AREA NO. 4
SALIDA STORM DRAIN, SALIDA
FISCAL YEAR 2020-2021

The Assessor's parcels listed below are subject to the annual assessment:

A.P.N.	Acres	ASSESSMENT	EBU	A.P.N.	Acres	ASSESSMENT	EBU
136020002	0.138	\$1.73	0.06	135043025	1.428	\$44.87	1.43
136020003	0.138	\$1.73	0.06	135043028	2.889	\$317.25	10.11
136020004	0.138	\$1.73	0.06	135043030	0.721	\$22.59	0.72
136020005	0.174	\$2.19	0.07	135043031	2.284	\$250.73	7.99
136020010	0.232	\$2.91	0.09	135043032	7.164	\$786.70	25.07
136020011	0.177	\$2.22	0.07	135043033	3.608	\$396.33	12.63
136020030	0.531	\$6.59	0.21	135043036	1.050	\$115.48	3.68
136029004	0.129	\$31.38	1.00	135043039	0.527	\$58.05	1.85
136030038	0.147	\$31.38	1.00	135043042	1.160	\$127.40	4.06
136034043	0.144	\$31.38	1.00	135043043	0.915	\$100.42	3.20
136036089	0.264	\$3.31	0.11	135043044	1.582	\$173.85	5.54
136039004	0.675	\$74.06	2.36	135044003	5.803	\$637.33	20.31
136039009	0.216	\$2.71	0.09	135044004	0.998	\$109.52	3.49
136041002	1.478	\$162.23	5.17	135044005	0.936	\$102.61	3.27
136044060	0.112	\$12.24	0.39	135044006	1.055	\$115.79	3.69
136044064	3.906	\$428.96	13.67	135044007	1.033	\$113.28	3.61
003014007	11.254	\$353.03	11.25	135044008	1.122	\$123.32	3.93
003014008	0.678	\$21.34	0.68	135044011	1.424	\$156.27	4.98
003014009	1.656	\$52.09	1.66	135044014	2.799	\$307.52	9.80
135001001	0.599	\$65.90	2.10	135044016	1.466	\$160.98	5.13
135001002	0.153	\$31.38	1.00	135044020	1.175	\$128.97	4.11
135001003	0.736	\$47.07	1.50	135044025	3.012	\$330.75	10.54
135001006	0.979	\$107.63	3.43	135044028	1.399	\$153.76	4.90
135001007	0.981	\$107.63	3.43	135044031	2.640	\$82.84	2.64
135001012	0.468	\$31.38	1.00	135044033	4.534	\$498.00	15.87
135001015	0.203	\$31.38	1.00	135044035	1.952	\$214.33	6.83
135001016	0.181	\$31.38	1.00	135044036	1.495	\$164.12	5.23
135001017	0.168	\$31.38	1.00	135044038	2.440	\$267.99	8.54
135001018	0.148	\$31.38	1.00	135044042	1.653	\$181.38	5.78
135001019	0.141	\$31.38	1.00	135044044	1.732	\$54.29	1.73
135001020	0.206	\$31.38	1.00	135044045	2.297	\$252.30	8.04
135001022	0.770	\$84.73	2.70	135044046	1.519	\$166.94	5.32
135001023	0.183	\$31.38	1.00	135044047	1.062	\$116.73	3.72
135001024	0.183	\$31.38	1.00	135044048	2.453	\$269.55	8.59
135001025	0.183	\$31.38	1.00	135045023	1.049	\$115.16	3.67
135001026	0.155	\$31.38	1.00	135045029	1.140	\$125.21	3.99
135001027	0.194	\$31.38	1.00	135045033	2.856	\$313.80	10.00
135001028	0.225	\$31.38	1.00	135045036	0.733	\$80.33	2.56
135001029	0.295	\$31.38	1.00	135045037	0.682	\$75.00	2.39
135001030	0.177	\$31.38	1.00	135045038	0.361	\$11.30	0.36
135001031	0.298	\$31.38	1.00	135045045	0.735	\$80.65	2.57
135001032	0.173	\$31.38	1.00	135045047	0.274	\$30.12	0.96
135001033	0.172	\$31.38	1.00	135045048	0.294	\$32.32	1.03
135001034	0.172	\$31.38	1.00	135045049	0.155	\$16.95	0.54
135001035	0.172	\$31.38	1.00	135045050	0.155	\$16.95	0.54

EXHIBIT "D"
PARCEL COUNT FOR
COUNTY SERVICE AREA NO. 4
SALIDA STORM DRAIN, SALIDA
FISCAL YEAR 2020-2021

The Assessor's parcels listed below are subject to the annual assessment:

A.P.N.	Acres	ASSESSMENT	EBU	A.P.N.	Acres	ASSESSMENT	EBU
135001036	0.172	\$31.38	1.00	135045051	0.155	\$16.95	0.54
135001037	0.172	\$31.38	1.00	135045052	0.155	\$16.95	0.54
135001038	0.146	\$31.38	1.00	135045053	0.155	\$16.95	0.54
135001039	0.115	\$31.38	1.00	135045054	0.150	\$16.63	0.53
135001040	0.115	\$31.38	1.00	135045055	1.861	\$204.28	6.51
135001041	0.146	\$31.38	1.00	135045056	1.611	\$176.98	5.64
135001042	0.145	\$31.38	1.00	135045057	1.224	\$134.31	4.28
135001043	0.158	\$31.38	1.00	135045058	0.076	\$8.47	0.27
135001044	0.145	\$31.38	1.00	135045059	0.488	\$53.66	1.71
135001045	0.153	\$31.38	1.00	135045060	0.847	\$92.88	2.96
135001046	0.194	\$31.38	1.00	135045061	0.575	\$63.07	2.01
135001047	0.266	\$31.38	1.00	135046002	0.046	\$31.38	1.00
135001048	0.266	\$31.38	1.00	135046003	0.150	\$31.38	1.00
135001049	0.191	\$31.38	1.00	135046004	0.303	\$9.41	0.30
135001050	0.153	\$31.38	1.00	135046005	0.088	\$31.38	1.00
135001051	0.145	\$31.38	1.00	135046006	0.082	\$31.38	1.00
135001052	0.158	\$31.38	1.00	135046007	0.172	\$47.07	1.50
135001053	0.145	\$31.38	1.00	135046010	0.219	\$47.07	1.50
135001054	0.146	\$31.38	1.00	135046013	0.045	\$1.57	0.05
135001055	0.115	\$31.38	1.00	135046015	0.179	\$31.38	1.00
135001056	0.115	\$31.38	1.00	135046017	0.219	\$31.38	1.00
135001057	0.146	\$31.38	1.00	135046018	0.218	\$47.07	1.50
135001058	0.172	\$31.38	1.00	135046019	0.236	\$31.38	1.00
135001059	0.172	\$31.38	1.00	135046020	0.129	\$31.38	1.00
135001060	0.172	\$31.38	1.00	135046021	0.108	\$31.38	1.00
135001061	0.172	\$31.38	1.00	135046022	0.259	\$31.38	1.00
135001062	0.172	\$31.38	1.00	135046023	0.179	\$31.38	1.00
135001063	0.171	\$31.38	1.00	135046024	0.110	\$31.38	1.00
135001064	0.171	\$31.38	1.00	135046025	0.110	\$31.38	1.00
135001065	0.165	\$31.38	1.00	135046027	0.055	\$1.88	0.06
135001066	0.153	\$31.38	1.00	135046029	0.110	\$31.38	1.00
135001067	0.140	\$31.38	1.00	135046030	0.160	\$31.38	1.00
135001068	0.165	\$31.38	1.00	135046031	0.171	\$31.38	1.00
135001069	0.153	\$31.38	1.00	135046032	0.218	\$31.38	1.00
135001070	0.140	\$31.38	1.00	135046033	0.239	\$31.38	1.00
135001071	0.163	\$31.38	1.00	135046036	0.140	\$31.38	1.00
135001072	0.317	\$31.38	1.00	135046037	0.110	\$12.24	0.39
135001073	0.229	\$31.38	1.00	135046038	0.220	\$31.38	1.00
135001074	0.156	\$31.38	1.00	135046042	0.110	\$12.24	0.39
135001075	0.157	\$31.38	1.00	135046043	0.219	\$24.16	0.77
135001076	0.133	\$31.38	1.00	135046044	0.202	\$22.28	0.71
135001077	0.145	\$31.38	1.00	135046045	0.329	\$36.09	1.15
135001078	0.145	\$31.38	1.00	135046048	0.168	\$31.38	1.00
135001079	0.133	\$31.38	1.00	135046049	0.158	\$31.38	1.00
135001080	0.157	\$31.38	1.00	135046050	0.052	\$31.38	1.00

EXHIBIT "D"
PARCEL COUNT FOR
COUNTY SERVICE AREA NO. 4
SALIDA STORM DRAIN, SALIDA
FISCAL YEAR 2020-2021

The Assessor's parcels listed below are subject to the annual assessment:

A.P.N.	Acres	ASSESSMENT	EBU	A.P.N.	Acres	ASSESSMENT	EBU
135001081	0.166	\$31.38	1.00	135046051	0.156	\$31.38	1.00
135002001	0.165	\$31.38	1.00	135046052	0.126	\$31.38	1.00
135002002	0.164	\$31.38	1.00	135046053	0.092	\$31.38	1.00
135002003	0.164	\$31.38	1.00	135046054	0.137	\$31.38	1.00
135002004	0.164	\$31.38	1.00	135046055	0.152	\$31.38	1.00
135002005	0.164	\$31.38	1.00	135046057	0.138	\$31.38	1.00
135002006	0.164	\$31.38	1.00	135046059	0.155	\$31.38	1.00
135002007	0.149	\$31.38	1.00	135046060	0.116	\$31.38	1.00
135002008	0.149	\$31.38	1.00	135046061	0.140	\$31.38	1.00
135002009	0.149	\$31.38	1.00	135046062	0.468	\$51.46	1.64
135002010	0.148	\$31.38	1.00	135046063	0.888	\$27.93	0.89
135002011	0.177	\$31.38	1.00	135046067	0.236	\$31.38	1.00
135002012	0.267	\$31.38	1.00	135047001	1.039	\$114.22	3.64
135002013	0.159	\$31.38	1.00	135047007	0.475	\$52.09	1.66
135002014	0.138	\$31.38	1.00	135047008	0.165	\$18.20	0.58
135002015	0.138	\$31.38	1.00	135047009	0.138	\$15.06	0.48
135002016	0.152	\$31.38	1.00	135047010	0.138	\$15.06	0.48
135002017	0.159	\$31.38	1.00	135047011	0.110	\$12.24	0.39
135002018	0.138	\$31.38	1.00	135047014	0.063	\$31.38	1.00
135002019	0.138	\$31.38	1.00	135047015	0.064	\$31.38	1.00
135002020	0.138	\$31.38	1.00	135047018	0.092	\$31.38	1.00
135002021	0.138	\$31.38	1.00	135047020	0.092	\$31.38	1.00
135002022	0.138	\$31.38	1.00	135047021	0.127	\$31.38	1.00
135002023	0.138	\$31.38	1.00	135047023	0.153	\$16.95	0.54
135002024	0.138	\$31.38	1.00	135047025	0.297	\$32.64	1.04
135002025	0.270	\$31.38	1.00	135047026	0.614	\$67.47	2.15
135002026	0.154	\$31.38	1.00	135047027	0.368	\$11.61	0.37
135002027	0.149	\$31.38	1.00	135047028	0.126	\$31.38	1.00
135002028	0.149	\$31.38	1.00	135047029	0.154	\$31.38	1.00
135002029	0.149	\$31.38	1.00	135047030	0.065	\$31.38	1.00
135002030	0.149	\$31.38	1.00	135047032	0.687	\$75.31	2.40
135002031	0.149	\$31.38	1.00	135047034	0.408	\$44.87	1.43
135002032	0.149	\$31.38	1.00	135048001	0.145	\$31.38	1.00
135002033	0.149	\$31.38	1.00	135048003	0.205	\$31.38	1.00
135002034	0.149	\$31.38	1.00	135048004	0.239	\$31.38	1.00
135002035	0.149	\$31.38	1.00	135048006	0.248	\$47.07	1.50
135002036	0.149	\$31.38	1.00	135048007	0.128	\$31.38	1.00
135002037	0.149	\$31.38	1.00	135048008	0.145	\$31.38	1.00
135002038	0.149	\$31.38	1.00	135048009	0.055	\$31.38	1.00
135002039	0.149	\$31.38	1.00	135048010	0.110	\$31.38	1.00
135002040	0.149	\$31.38	1.00	135048011	0.436	\$149.06	4.75
135002041	0.149	\$31.38	1.00	135048012	0.071	\$31.38	1.00
135002042	0.149	\$31.38	1.00	135048014	0.074	\$31.38	1.00
135002043	0.149	\$31.38	1.00	135048015	0.074	\$31.38	1.00
135002044	0.149	\$31.38	1.00	135048016	0.073	\$31.38	1.00

EXHIBIT "D"
PARCEL COUNT FOR
COUNTY SERVICE AREA NO. 4
SALIDA STORM DRAIN, SALIDA
FISCAL YEAR 2020-2021

The Assessor's parcels listed below are subject to the annual assessment:

A.P.N.	Acres	ASSESSMENT	EBU	A.P.N.	Acres	ASSESSMENT	EBU
135002045	0.296	\$31.38	1.00	135048017	0.144	\$31.38	1.00
135002046	0.151	\$31.38	1.00	135048018	0.073	\$31.38	1.00
135002047	0.151	\$31.38	1.00	135048019	0.073	\$31.38	1.00
135002048	0.151	\$31.38	1.00	135048020	0.073	\$31.38	1.00
135002049	0.151	\$31.38	1.00	135048022	0.073	\$31.38	1.00
135002050	0.151	\$31.38	1.00	135048030	0.744	\$81.90	2.61
135002051	0.151	\$31.38	1.00	135048031	0.486	\$53.35	1.70
135002052	0.151	\$31.38	1.00	135048032	0.423	\$70.61	2.25
135002053	0.191	\$31.38	1.00	135048033	0.763	\$23.85	0.76
135002054	0.176	\$31.38	1.00	135049005	0.330	\$36.09	1.15
135002055	0.149	\$31.38	1.00	135049007	0.055	\$31.38	1.00
135002056	0.149	\$31.38	1.00	135049011	0.055	\$31.38	1.00
135002057	0.149	\$31.38	1.00	135049012	0.055	\$31.38	1.00
135002058	0.147	\$31.38	1.00	135049013	0.055	\$31.38	1.00
135002059	0.143	\$31.38	1.00	135049014	0.218	\$23.85	0.76
135002060	0.217	\$31.38	1.00	135049016	0.110	\$31.38	1.00
135002061	0.155	\$31.38	1.00	135049017	0.110	\$31.38	1.00
135002062	0.217	\$31.38	1.00	135049018	0.110	\$31.38	1.00
135002063	0.143	\$31.38	1.00	135049019	0.110	\$31.38	1.00
135002064	0.147	\$31.38	1.00	135049021	0.193	\$47.07	1.50
135002065	0.149	\$31.38	1.00	135049022	0.135	\$4.39	0.14
135002066	0.149	\$31.38	1.00	135049024	0.110	\$31.38	1.00
135002067	0.149	\$31.38	1.00	135049025	0.075	\$31.38	1.00
135002068	0.176	\$31.38	1.00	135049026	0.142	\$31.38	1.00
135002069	0.176	\$31.38	1.00	135049027	0.109	\$31.38	1.00
135002070	0.149	\$31.38	1.00	135049028	0.239	\$31.38	1.00
135002071	0.149	\$31.38	1.00	135049030	0.119	\$31.38	1.00
135002072	0.149	\$31.38	1.00	135049031	0.108	\$31.38	1.00
135002073	0.147	\$31.38	1.00	135049032	0.108	\$31.38	1.00
135002074	0.143	\$31.38	1.00	135049033	0.239	\$31.38	1.00
135002075	0.216	\$31.38	1.00	135049034	0.331	\$31.38	1.00
135002076	0.155	\$31.38	1.00	135049035	0.218	\$31.38	1.00
135002077	0.221	\$31.38	1.00	135049036	0.273	\$31.38	1.00
135002078	0.146	\$31.38	1.00	135049037	0.229	\$31.38	1.00
135002079	0.149	\$31.38	1.00	135049040	0.129	\$31.38	1.00
135002080	0.152	\$31.38	1.00	135049041	0.129	\$31.38	1.00
135002081	0.152	\$31.38	1.00	135049042	0.257	\$31.38	1.00
135002082	0.152	\$31.38	1.00	135049043	0.129	\$31.38	1.00
135002083	0.179	\$31.38	1.00	135049044	0.129	\$31.38	1.00
135002084	0.193	\$31.38	1.00	135049045	0.092	\$31.38	1.00
135002085	0.154	\$31.38	1.00	135049046	0.108	\$31.38	1.00
135002086	0.154	\$31.38	1.00	135049048	0.239	\$31.38	1.00
135002087	0.154	\$31.38	1.00	135049056	0.154	\$47.07	1.50
135003001	0.176	\$31.38	1.00	135049057	0.099	\$31.38	1.00
135003002	0.188	\$31.38	1.00	135049058	0.221	\$31.38	1.00

EXHIBIT "D"
PARCEL COUNT FOR
COUNTY SERVICE AREA NO. 4
SALIDA STORM DRAIN, SALIDA
FISCAL YEAR 2020-2021

The Assessor's parcels listed below are subject to the annual assessment:

A.P.N.	Acres	ASSESSMENT	EBU	A.P.N.	Acres	ASSESSMENT	EBU
135003003	0.176	\$31.38	1.00	135049061	0.108	\$31.38	1.00
135003004	0.151	\$31.38	1.00	135049063	0.218	\$31.38	1.00
135003005	0.151	\$31.38	1.00	135049064	0.126	\$31.38	1.00
135003006	0.151	\$31.38	1.00	135049066	0.092	\$31.38	1.00
135003007	0.151	\$31.38	1.00	135049067	0.219	\$24.16	0.77
135003008	0.151	\$31.38	1.00	135049068	0.219	\$24.16	0.77
135003009	0.188	\$31.38	1.00	135049069	0.141	\$31.38	1.00
135003010	0.154	\$31.38	1.00	135049070	0.077	\$31.38	1.00
135003011	0.154	\$31.38	1.00	135049071	0.119	\$31.38	1.00
135003012	0.154	\$31.38	1.00	135049072	0.118	\$31.38	1.00
135003013	0.156	\$31.38	1.00	135049073	0.055	\$1.88	0.06
135003014	0.160	\$31.38	1.00	135049074	0.110	\$31.38	1.00
135003016	0.170	\$31.38	1.00	135049075	0.433	\$31.38	1.00
135003017	0.180	\$31.38	1.00	135049076	0.220	\$31.38	1.00
135003018	0.173	\$31.38	1.00	135049077	0.138	\$31.38	1.00
135003019	0.198	\$31.38	1.00	135049078	0.173	\$31.38	1.00
135003020	0.166	\$31.38	1.00	135049079	0.129	\$31.38	1.00
135003021	0.138	\$31.38	1.00	135049082	0.160	\$31.38	1.00
135003022	0.138	\$31.38	1.00	135049084	0.060	\$31.38	1.00
135003023	0.138	\$31.38	1.00	135049088	0.220	\$6.90	0.22
135003024	0.138	\$31.38	1.00	135049089	0.110	\$31.38	1.00
135003025	0.138	\$31.38	1.00	135049090	0.110	\$31.38	1.00
135003026	0.138	\$31.38	1.00	135050001	0.170	\$31.38	1.00
135003027	0.169	\$2.20	0.07	135050003	0.220	\$31.38	1.00
135003028	0.260	\$3.14	0.10	135050004	0.219	\$31.38	1.00
135003029	0.269	\$3.45	0.11	135050008	0.371	\$31.38	1.00
135003030	0.150	\$31.38	1.00	135050010	0.368	\$31.38	1.00
135003031	0.151	\$31.38	1.00	135050011	0.365	\$31.38	1.00
135003032	0.176	\$31.38	1.00	135050013	0.110	\$31.38	1.00
135003033	0.154	\$31.38	1.00	135050014	0.110	\$31.38	1.00
135003034	0.154	\$31.38	1.00	135050015	0.219	\$24.16	0.77
135003035	0.154	\$31.38	1.00	135050016	0.220	\$24.16	0.77
135003036	0.154	\$31.38	1.00	135051001	0.242	\$31.38	1.00
135003037	0.192	\$31.38	1.00	135051002	0.189	\$31.38	1.00
135003038	0.140	\$31.38	1.00	135051003	0.147	\$31.38	1.00
135003039	0.138	\$31.38	1.00	135051004	0.193	\$31.38	1.00
135003040	0.138	\$31.38	1.00	135051005	0.137	\$31.38	1.00
135003041	0.138	\$31.38	1.00	135051006	0.009	\$0.31	0.01
135003042	0.138	\$31.38	1.00	135051007	0.206	\$31.38	1.00
135003043	0.138	\$31.38	1.00	135051014	0.118	\$31.38	1.00
135003044	0.138	\$31.38	1.00	135051015	0.138	\$31.38	1.00
135003045	0.138	\$31.38	1.00	135051016	0.377	\$47.07	1.50
135003046	0.140	\$31.38	1.00	135051017	0.219	\$31.38	1.00
135003047	0.188	\$31.38	1.00	135051018	2.092	\$144.39	4.60
135003048	0.176	\$31.38	1.00	135051021	0.349	\$31.38	1.00

EXHIBIT "D"
PARCEL COUNT FOR
COUNTY SERVICE AREA NO. 4
SALIDA STORM DRAIN, SALIDA
FISCAL YEAR 2020-2021

The Assessor's parcels listed below are subject to the annual assessment:

A.P.N.	Acres	ASSESSMENT	EBU	A.P.N.	Acres	ASSESSMENT	EBU
135003049	0.176	\$31.38	1.00	135051021	0.349	\$31.38	1.00
135003050	0.186	\$31.38	1.00	135053001	1.129	\$123.95	3.95
135003051	0.157	\$31.38	1.00	135053004	0.793	\$86.92	2.77
135003052	0.157	\$31.38	1.00	135053007	0.901	\$11.30	0.36
135003053	0.157	\$31.38	1.00	135053008	0.754	\$82.84	2.64
135003054	0.157	\$31.38	1.00	135053009	1.372	\$150.62	4.80
135003055	0.157	\$31.38	1.00	135053010	1.438	\$157.84	5.03
135003056	0.186	\$31.38	1.00	135053011	1.167	\$128.03	4.08
135003057	0.185	\$31.38	1.00	135053012	1.253	\$137.76	4.39
135003058	0.156	\$31.38	1.00	135054001	0.164	\$31.38	1.00
135003059	0.156	\$31.38	1.00	135054002	0.146	\$31.38	1.00
135003060	0.156	\$31.38	1.00	135054003	0.138	\$31.38	1.00
135003061	0.156	\$31.38	1.00	135054004	0.250	\$31.38	1.00
135003062	0.159	\$31.38	1.00	135054005	0.165	\$31.38	1.00
135003063	0.209	\$31.38	1.00	135054006	0.145	\$31.38	1.00
135004001	0.171	\$31.38	1.00	135054007	0.146	\$31.38	1.00
135004002	0.175	\$31.38	1.00	135054008	0.146	\$31.38	1.00
135004003	0.176	\$31.38	1.00	135054009	0.146	\$31.38	1.00
135004004	0.178	\$31.38	1.00	135054010	0.146	\$31.38	1.00
135004005	0.179	\$31.38	1.00	135054011	0.141	\$31.38	1.00
135004006	0.181	\$31.38	1.00	135054012	0.244	\$31.38	1.00
135004007	0.182	\$31.38	1.00	135054015	0.146	\$31.38	1.00
135004008	0.183	\$31.38	1.00	135054016	0.146	\$31.38	1.00
135004009	0.185	\$31.38	1.00	135054017	0.146	\$31.38	1.00
135004010	0.181	\$31.38	1.00	135054018	0.146	\$31.38	1.00
135004011	0.173	\$31.38	1.00	135054019	0.159	\$31.38	1.00
135004012	0.150	\$31.38	1.00	135054020	0.177	\$31.38	1.00
135004013	0.142	\$31.38	1.00	135054021	0.159	\$31.38	1.00
135004014	0.142	\$31.38	1.00	135054022	0.158	\$31.38	1.00
135004015	0.142	\$31.38	1.00	135054023	0.158	\$31.38	1.00
135004016	0.142	\$31.38	1.00	135054023	0.158	\$31.38	1.00
135004017	0.142	\$31.38	1.00	135054024	0.157	\$31.38	1.00
135004018	0.142	\$31.38	1.00	135054025	0.156	\$31.38	1.00
135004019	0.142	\$31.38	1.00	135054026	0.156	\$31.38	1.00
135004020	0.152	\$31.38	1.00	135054026	0.156	\$31.38	1.00
135004022	0.153	\$31.38	1.00	135054027	0.152	\$31.38	1.00
135004023	0.142	\$31.38	1.00	135054028	0.255	\$31.38	1.00
135004024	0.142	\$31.38	1.00	135054029	0.214	\$31.38	1.00
135004025	0.142	\$31.38	1.00	135054030	0.151	\$31.38	1.00
135004026	0.142	\$31.38	1.00	135054031	0.169	\$31.38	1.00
135004027	0.142	\$31.38	1.00	135054032	0.162	\$31.38	1.00
135004028	0.142	\$31.38	1.00	135054033	0.146	\$31.38	1.00
135004029	0.142	\$31.38	1.00	135054034	0.146	\$31.38	1.00
135004030	0.152	\$31.38	1.00	135054035	0.146	\$31.38	1.00
135004031	0.196	\$31.38	1.00	135054037	0.163	\$31.38	1.00

EXHIBIT "D"
PARCEL COUNT FOR
COUNTY SERVICE AREA NO. 4
SALIDA STORM DRAIN, SALIDA
FISCAL YEAR 2020-2021

The Assessor's parcels listed below are subject to the annual assessment:

A.P.N.	Acres	ASSESSMENT	EBU	A.P.N.	Acres	ASSESSMENT	EBU
135004032	0.196	\$31.38	1.00	135054038	0.166	\$31.38	1.00
135004037	0.358	\$31.38	1.00	135054039	0.146	\$31.38	1.00
135004038	0.271	\$31.38	1.00	135054040	0.146	\$31.38	1.00
135004039	0.345	\$117.68	3.75	135054041	0.146	\$31.38	1.00
135004040	0.188	\$31.38	1.00	135054042	0.146	\$31.38	1.00
135004042	0.302	\$9.41	0.30	135054043	0.156	\$31.38	1.00
135004044	0.351	\$31.38	1.00	135054044	0.171	\$31.38	1.00
135004045	0.108	\$3.45	0.11	135054045	0.146	\$31.38	1.00
135004046	0.205	\$31.38	1.00	135054046	0.146	\$31.38	1.00
135004047	0.131	\$31.38	1.00	135054047	0.146	\$31.38	1.00
135004048	0.132	\$31.38	1.00	135054048	0.146	\$31.38	1.00
135004055	0.277	\$31.38	1.00	135054049	0.165	\$31.38	1.00
135004057	0.173	\$31.38	1.00	135054050	0.168	\$31.38	1.00
135004058	0.173	\$31.38	1.00	135054051	0.146	\$31.38	1.00
135004059	0.172	\$31.38	1.00	135054052	0.146	\$31.38	1.00
135004060	0.172	\$31.38	1.00	135054053	0.146	\$31.38	1.00
135004061	0.172	\$31.38	1.00	135054054	0.146	\$31.38	1.00
135004063	0.536	\$31.38	1.00	135054055	0.166	\$31.38	1.00
135004064	0.173	\$31.38	1.00	135054056	0.140	\$31.38	1.00
135004066	0.116	\$31.38	1.00	135054057	0.175	\$31.38	1.00
135004067	0.129	\$31.38	1.00	136004001	0.159	\$31.38	1.00
135004068	0.320	\$31.38	1.00	136004002	0.145	\$31.38	1.00
135004069	0.236	\$31.38	1.00	136004003	0.145	\$31.38	1.00
135004071	0.124	\$31.38	1.00	136004004	0.145	\$31.38	1.00
135004072	0.125	\$31.38	1.00	136004005	0.145	\$31.38	1.00
135004078	0.506	\$31.38	1.00	136004006	0.145	\$31.38	1.00
135005001	0.176	\$31.38	1.00	136004007	0.145	\$31.38	1.00
135005002	0.151	\$31.38	1.00	136004008	0.133	\$31.38	1.00
135005003	0.170	\$31.38	1.00	136004009	0.180	\$31.38	1.00
135005004	0.156	\$31.38	1.00	136004010	0.259	\$31.38	1.00
135005005	0.156	\$31.38	1.00	136004011	0.171	\$31.38	1.00
135005006	0.170	\$31.38	1.00	136004012	0.170	\$31.38	1.00
135005007	0.156	\$31.38	1.00	136004013	0.158	\$31.38	1.00
135005008	0.156	\$31.38	1.00	136004014	0.158	\$31.38	1.00
135005009	0.168	\$31.38	1.00	136004015	0.158	\$31.38	1.00
135005010	0.149	\$31.38	1.00	136004016	0.158	\$31.38	1.00
135005011	0.169	\$31.38	1.00	136004017	0.158	\$31.38	1.00
135005012	0.164	\$31.38	1.00	136004018	0.158	\$31.38	1.00
135005013	0.169	\$31.38	1.00	136004019	0.183	\$31.38	1.00
135005014	0.157	\$31.38	1.00	136004019	0.183	\$31.38	1.00
135005015	0.157	\$31.38	1.00	136004020	0.243	\$31.38	1.00
135005016	0.169	\$31.38	1.00	136004021	0.252	\$31.38	1.00
135005017	0.157	\$31.38	1.00	136004022	0.209	\$31.38	1.00
135005018	0.148	\$31.38	1.00	136004023	0.186	\$31.38	1.00
135005019	0.151	\$31.38	1.00	136004024	0.153	\$31.38	1.00

EXHIBIT "D"
PARCEL COUNT FOR
COUNTY SERVICE AREA NO. 4
SALIDA STORM DRAIN, SALIDA
FISCAL YEAR 2020-2021

The Assessor's parcels listed below are subject to the annual assessment:

A.P.N.	Acres	ASSESSMENT	EBU	A.P.N.	Acres	ASSESSMENT	EBU
135005020	0.221	\$31.38	1.00	136004025	0.143	\$31.38	1.00
135005021	0.152	\$31.38	1.00	136004026	0.142	\$31.38	1.00
135005022	0.142	\$31.38	1.00	136004027	0.142	\$31.38	1.00
135005025	0.138	\$31.38	1.00	136004028	0.150	\$31.38	1.00
135005026	0.165	\$31.38	1.00	136004029	0.198	\$31.38	1.00
135005027	0.183	\$31.38	1.00	136004030	0.165	\$31.38	1.00
135005028	0.168	\$31.38	1.00	136004031	0.138	\$31.38	1.00
135005029	0.176	\$31.38	1.00	136004032	0.138	\$31.38	1.00
135005030	0.210	\$31.38	1.00	136004033	0.138	\$31.38	1.00
135005031	0.192	\$31.38	1.00	136004034	0.138	\$31.38	1.00
135005032	0.181	\$31.38	1.00	136004035	0.171	\$31.38	1.00
135005033	0.177	\$31.38	1.00	136004036	0.138	\$31.38	1.00
135005034	0.151	\$31.38	1.00	136004037	0.138	\$31.38	1.00
135005035	0.165	\$31.38	1.00	136004038	0.138	\$31.38	1.00
135005036	0.174	\$31.38	1.00	136004039	0.138	\$31.38	1.00
135005037	0.158	\$31.38	1.00	136004040	0.138	\$31.38	1.00
135005038	0.142	\$31.38	1.00	136004041	0.138	\$31.38	1.00
135005039	0.158	\$31.38	1.00	136004042	0.165	\$31.38	1.00
135005040	0.175	\$31.38	1.00	136004043	0.199	\$31.38	1.00
135005041	0.151	\$31.38	1.00	136004044	0.138	\$31.38	1.00
135005042	0.188	\$31.38	1.00	136004045	0.155	\$31.38	1.00
135005043	0.182	\$31.38	1.00	136004046	0.199	\$31.38	1.00
135005044	0.184	\$31.38	1.00	136004047	0.205	\$31.38	1.00
135005045	0.189	\$31.38	1.00	136004048	0.171	\$31.38	1.00
135005046	0.147	\$31.38	1.00	136005004	0.155	\$31.38	1.00
135005047	0.182	\$31.38	1.00	136005005	0.138	\$31.38	1.00
135005050	0.170	\$31.38	1.00	136005006	0.161	\$31.38	1.00
135005051	0.150	\$31.38	1.00	136005007	0.138	\$31.38	1.00
135005052	0.150	\$31.38	1.00	136005008	0.161	\$31.38	1.00
135005053	0.152	\$31.38	1.00	136005009	0.138	\$31.38	1.00
135005054	0.150	\$31.38	1.00	136005010	0.169	\$31.38	1.00
135005055	0.152	\$31.38	1.00	136005011	0.239	\$31.38	1.00
135005056	0.150	\$31.38	1.00	136005012	0.227	\$31.38	1.00
135005057	0.150	\$31.38	1.00	136005013	0.139	\$31.38	1.00
135005058	0.152	\$31.38	1.00	136005014	0.138	\$31.38	1.00
135005059	0.150	\$31.38	1.00	136005015	0.138	\$31.38	1.00
135005060	0.164	\$31.38	1.00	136005016	0.161	\$31.38	1.00
135005061	0.231	\$31.38	1.00	136005017	0.138	\$31.38	1.00
135005062	0.167	\$31.38	1.00	136005018	0.138	\$31.38	1.00
135005063	0.142	\$31.38	1.00	136005019	0.138	\$31.38	1.00
135005064	0.157	\$31.38	1.00	136005020	0.161	\$31.38	1.00
135005065	0.159	\$31.38	1.00	136005021	0.138	\$31.38	1.00
135005066	0.160	\$31.38	1.00	136005022	0.138	\$31.38	1.00
135005067	0.160	\$31.38	1.00	136005023	0.138	\$31.38	1.00
135005068	0.158	\$31.38	1.00	136005024	0.161	\$31.38	1.00

EXHIBIT "D"
PARCEL COUNT FOR
COUNTY SERVICE AREA NO. 4
SALIDA STORM DRAIN, SALIDA
FISCAL YEAR 2020-2021

The Assessor's parcels listed below are subject to the annual assessment:

A.P.N.	Acres	ASSESSMENT	EBU	A.P.N.	Acres	ASSESSMENT	EBU
135005069	0.157	\$31.38	1.00	136005025	0.157	\$31.38	1.00
135005070	0.157	\$31.38	1.00	136005026	0.147	\$31.38	1.00
135005071	0.160	\$31.38	1.00	136005027	0.161	\$31.38	1.00
135005072	0.174	\$31.38	1.00	136005028	0.138	\$31.38	1.00
135005074	0.141	\$31.38	1.00	136005029	0.161	\$31.38	1.00
135005075	0.142	\$31.38	1.00	136005030	0.138	\$31.38	1.00
135005076	0.142	\$31.38	1.00	136005031	0.161	\$31.38	1.00
135005077	0.142	\$31.38	1.00	136005032	0.159	\$31.38	1.00
135005078	0.142	\$31.38	1.00	136005033	0.149	\$31.38	1.00
135005079	0.161	\$31.38	1.00	136005034	0.141	\$31.38	1.00
135005080	0.171	\$31.38	1.00	136005035	0.150	\$31.38	1.00
135005081	0.143	\$31.38	1.00	136005036	0.211	\$31.38	1.00
135005082	0.140	\$31.38	1.00	136005037	0.180	\$31.38	1.00
135005083	0.142	\$31.38	1.00	136005038	0.209	\$31.38	1.00
135005084	0.142	\$31.38	1.00	136005039	0.155	\$31.38	1.00
135006001	0.149	\$31.38	1.00	136005040	0.149	\$31.38	1.00
135006002	0.138	\$31.38	1.00	136005041	0.138	\$31.38	1.00
135006003	0.138	\$31.38	1.00	136005042	0.161	\$31.38	1.00
135006004	0.138	\$31.38	1.00	136005043	0.138	\$31.38	1.00
135006005	0.138	\$31.38	1.00	136005044	0.138	\$31.38	1.00
135006006	0.138	\$31.38	1.00	136005045	0.149	\$31.38	1.00
135006007	0.140	\$31.38	1.00	136005046	0.149	\$31.38	1.00
135006008	0.140	\$31.38	1.00	136005047	0.138	\$31.38	1.00
135006009	0.140	\$31.38	1.00	136005048	0.138	\$31.38	1.00
135006010	0.140	\$31.38	1.00	136005049	0.161	\$31.38	1.00
135006011	0.140	\$31.38	1.00	136005050	0.138	\$31.38	1.00
135006012	0.140	\$31.38	1.00	136005051	0.138	\$31.38	1.00
135006013	0.140	\$31.38	1.00	136005052	0.138	\$31.38	1.00
135006014	0.148	\$31.38	1.00	136005053	0.138	\$31.38	1.00
135006015	0.151	\$31.38	1.00	136006001	0.146	\$31.38	1.00
135006016	0.140	\$31.38	1.00	136006002	0.138	\$31.38	1.00
135006017	0.140	\$31.38	1.00	136006003	0.138	\$31.38	1.00
135006018	0.140	\$31.38	1.00	136006004	0.161	\$31.38	1.00
135006019	0.140	\$31.38	1.00	136006005	0.140	\$31.38	1.00
135006020	0.140	\$31.38	1.00	136006006	0.169	\$31.38	1.00
135006021	0.140	\$31.38	1.00	136006007	0.145	\$31.38	1.00
135006022	0.140	\$31.38	1.00	136006008	0.169	\$31.38	1.00
135006023	0.138	\$31.38	1.00	136006009	0.167	\$31.38	1.00
135006024	0.138	\$31.38	1.00	136006010	0.224	\$31.38	1.00
135006025	0.138	\$31.38	1.00	136006011	0.199	\$31.38	1.00
135006026	0.138	\$31.38	1.00	136006012	0.236	\$31.38	1.00
135006027	0.138	\$31.38	1.00	136006013	0.152	\$31.38	1.00
135006028	0.147	\$31.38	1.00	136006014	0.146	\$31.38	1.00
135006029	0.149	\$31.38	1.00	136006015	0.169	\$31.38	1.00
135006030	0.138	\$31.38	1.00	136006016	0.156	\$31.38	1.00

EXHIBIT "D"
PARCEL COUNT FOR
COUNTY SERVICE AREA NO. 4
SALIDA STORM DRAIN, SALIDA
FISCAL YEAR 2020-2021

The Assessor's parcels listed below are subject to the annual assessment:

A.P.N.	Acres	ASSESSMENT	EBU	A.P.N.	Acres	ASSESSMENT	EBU
135006031	0.138	\$31.38	1.00	136006017	0.149	\$31.38	1.00
135006032	0.138	\$31.38	1.00	136006018	0.138	\$31.38	1.00
135006033	0.138	\$31.38	1.00	136006019	0.138	\$31.38	1.00
135006034	0.140	\$31.38	1.00	136006020	0.161	\$31.38	1.00
135006035	0.140	\$31.38	1.00	136006021	0.138	\$31.38	1.00
135006036	0.140	\$31.38	1.00	136006022	0.138	\$31.38	1.00
135006037	0.140	\$31.38	1.00	136006023	0.138	\$31.38	1.00
135006038	0.140	\$31.38	1.00	136006024	0.161	\$31.38	1.00
135006039	0.140	\$31.38	1.00	136006025	0.138	\$31.38	1.00
135006040	0.140	\$31.38	1.00	136006026	0.138	\$31.38	1.00
135006041	0.140	\$31.38	1.00	136006027	0.149	\$31.38	1.00
135006042	0.148	\$31.38	1.00	136006028	0.149	\$31.38	1.00
135006043	0.863	\$94.77	3.02	136006029	0.138	\$31.38	1.00
135006044	0.174	\$31.38	1.00	136006030	0.141	\$31.38	1.00
135006045	0.160	\$31.38	1.00	136006031	0.140	\$31.38	1.00
135006046	0.160	\$31.38	1.00	136006032	0.205	\$31.38	1.00
135006047	0.160	\$31.38	1.00	136006033	0.183	\$31.38	1.00
135006048	0.160	\$31.38	1.00	136006034	0.214	\$31.38	1.00
135006049	0.160	\$31.38	1.00	136006035	0.202	\$31.38	1.00
135006050	0.160	\$31.38	1.00	136006036	0.143	\$31.38	1.00
135006051	0.160	\$31.38	1.00	136006037	0.159	\$31.38	1.00
135006052	0.183	\$31.38	1.00	136006038	0.152	\$31.38	1.00
135007031	9.725	\$671.36	21.39	136006039	0.168	\$31.38	1.00
135008001	0.139	\$31.38	1.00	136006040	0.185	\$31.38	1.00
135008002	0.139	\$31.38	1.00	136006041	0.138	\$31.38	1.00
135008003	0.139	\$31.38	1.00	136006042	0.139	\$31.38	1.00
135008004	0.141	\$31.38	1.00	136006043	0.158	\$31.38	1.00
135008005	0.139	\$31.38	1.00	136006044	0.174	\$31.38	1.00
135008005	0.139	\$31.38	1.00	136006045	0.150	\$31.38	1.00
135008006	0.139	\$31.38	1.00	136006046	0.138	\$31.38	1.00
135008007	0.139	\$31.38	1.00	136006047	0.138	\$31.38	1.00
135008008	0.160	\$31.38	1.00	136007009	1.829	\$200.83	6.40
135008009	0.142	\$31.38	1.00	136007010	1.085	\$119.24	3.80
135008010	0.140	\$31.38	1.00	136007011	7.774	\$243.82	7.77
135008011	0.140	\$31.38	1.00	136007012	0.634	\$69.66	2.22
135008012	0.138	\$31.38	1.00	136007016	0.596	\$65.27	2.08
135008013	0.138	\$31.38	1.00	136007017	0.312	\$34.20	1.09
135008014	0.138	\$31.38	1.00	136007020	1.288	\$141.52	4.51
135008015	0.138	\$31.38	1.00	136007021	0.370	\$40.48	1.29
135008016	0.138	\$31.38	1.00	136007022	0.433	\$47.38	1.51
135008017	0.138	\$31.38	1.00	136008043	8.089	\$888.37	28.31
135008018	0.138	\$31.38	1.00	136009004	0.119	\$31.38	1.00
135008018	0.138	\$31.38	1.00	136009005	0.142	\$31.38	1.00
135008019	0.138	\$31.38	1.00	136009006	0.142	\$31.38	1.00
135008020	0.139	\$31.38	1.00	136009007	0.142	\$31.38	1.00

EXHIBIT "D"
PARCEL COUNT FOR
COUNTY SERVICE AREA NO. 4
SALIDA STORM DRAIN, SALIDA
FISCAL YEAR 2020-2021

The Assessor's parcels listed below are subject to the annual assessment:

A.P.N.	Acres	ASSESSMENT	EBU	A.P.N.	Acres	ASSESSMENT	EBU
135008021	0.156	\$31.38	1.00	136009008	0.142	\$31.38	1.00
135008022	0.160	\$31.38	1.00	136009009	0.150	\$31.38	1.00
135008023	0.140	\$31.38	1.00	136009010	0.177	\$31.38	1.00
135008024	0.138	\$31.38	1.00	136009011	0.198	\$31.38	1.00
135008025	0.138	\$31.38	1.00	136009012	0.283	\$31.38	1.00
135008026	0.138	\$31.38	1.00	136009013	0.199	\$31.38	1.00
135008027	0.138	\$31.38	1.00	136009016	0.113	\$31.38	1.00
135008028	0.138	\$31.38	1.00	136009017	0.117	\$31.38	1.00
135008029	0.138	\$31.38	1.00	136009018	0.113	\$31.38	1.00
135008030	0.138	\$31.38	1.00	136009022	0.113	\$31.38	1.00
135008031	0.138	\$31.38	1.00	136009023	0.117	\$31.38	1.00
135008032	0.162	\$31.38	1.00	136009024	0.125	\$31.38	1.00
135008033	0.289	\$31.38	1.00	136009025	0.147	\$31.38	1.00
135008034	0.192	\$31.38	1.00	136009026	0.131	\$31.38	1.00
135008035	0.139	\$31.38	1.00	136009027	0.130	\$31.38	1.00
135008036	0.138	\$31.38	1.00	136009028	0.148	\$31.38	1.00
135008037	0.138	\$31.38	1.00	136009029	0.264	\$31.38	1.00
135008038	0.158	\$31.38	1.00	136009030	0.154	\$31.38	1.00
135008039	0.138	\$31.38	1.00	136009031	0.162	\$31.38	1.00
135008040	0.138	\$31.38	1.00	136009032	0.144	\$31.38	1.00
135008041	0.138	\$31.38	1.00	136009033	0.130	\$31.38	1.00
135008042	0.140	\$31.38	1.00	136009034	0.139	\$31.38	1.00
135008043	0.138	\$31.38	1.00	136009035	0.142	\$31.38	1.00
135008044	0.138	\$31.38	1.00	136009036	0.176	\$31.38	1.00
135008045	0.138	\$31.38	1.00	136009037	0.175	\$31.38	1.00
135008046	0.152	\$31.38	1.00	136009038	0.148	\$31.38	1.00
135008047	0.181	\$31.38	1.00	136009039	0.139	\$31.38	1.00
135008048	0.147	\$31.38	1.00	136009040	0.143	\$31.38	1.00
135008049	0.156	\$31.38	1.00	136009043	0.134	\$31.38	1.00
135008050	0.140	\$31.38	1.00	136009044	0.129	\$31.38	1.00
135008051	0.138	\$31.38	1.00	136009045	0.117	\$31.38	1.00
135008052	0.138	\$31.38	1.00	136009046	0.113	\$31.38	1.00
135008053	0.138	\$31.38	1.00	136009047	0.120	\$31.38	1.00
135008054	0.140	\$31.38	1.00	136009048	0.117	\$31.38	1.00
135008055	0.138	\$31.38	1.00	136010001	0.174	\$31.38	1.00
135008056	0.138	\$31.38	1.00	136010002	0.131	\$31.38	1.00
135008057	0.138	\$31.38	1.00	136010003	0.130	\$31.38	1.00
135008058	0.160	\$31.38	1.00	136010004	0.132	\$31.38	1.00
135008059	0.139	\$31.38	1.00	136010005	0.133	\$31.38	1.00
135008060	0.138	\$31.38	1.00	136010006	0.133	\$31.38	1.00
135008061	0.138	\$31.38	1.00	136010007	0.133	\$31.38	1.00
135008062	0.138	\$31.38	1.00	136010008	0.133	\$31.38	1.00
135008063	0.138	\$31.38	1.00	136010009	0.131	\$31.38	1.00
135008064	0.145	\$31.38	1.00	136010010	0.130	\$31.38	1.00
135008066	0.195	\$2.51	0.08	136010011	0.132	\$31.38	1.00

EXHIBIT "D"
PARCEL COUNT FOR
COUNTY SERVICE AREA NO. 4
SALIDA STORM DRAIN, SALIDA
FISCAL YEAR 2020-2021

The Assessor's parcels listed below are subject to the annual assessment:

A.P.N.	Acres	ASSESSMENT	EBU	A.P.N.	Acres	ASSESSMENT	EBU
135008067	0.170	\$2.20	0.07	136010012	0.172	\$31.38	1.00
135008068	0.138	\$31.38	1.00	136010013	0.155	\$31.38	1.00
135008069	0.138	\$31.38	1.00	136010014	0.148	\$31.38	1.00
135008070	0.139	\$31.38	1.00	136010015	0.202	\$31.38	1.00
135008071	0.679	\$31.38	1.00	136010016	0.205	\$31.38	1.00
135008072	0.514	\$31.38	1.00	136010017	0.148	\$31.38	1.00
135008073	0.293	\$31.38	1.00	136010018	0.155	\$31.38	1.00
135009001	0.189	\$2.51	0.08	136010019	0.137	\$31.38	1.00
135009002	0.158	\$31.38	1.00	136010020	0.120	\$31.38	1.00
135009003	0.149	\$31.38	1.00	136010021	0.124	\$31.38	1.00
135009004	0.140	\$31.38	1.00	136010022	0.120	\$31.38	1.00
135009005	0.138	\$31.38	1.00	136010023	0.124	\$31.38	1.00
135009006	0.138	\$31.38	1.00	136010024	0.121	\$31.38	1.00
135009007	0.138	\$31.38	1.00	136010025	0.139	\$31.38	1.00
135009008	0.138	\$31.38	1.00	136010026	0.148	\$31.38	1.00
135009009	0.138	\$31.38	1.00	136010027	0.133	\$31.38	1.00
135009010	0.138	\$31.38	1.00	136010028	0.114	\$31.38	1.00
135009011	0.138	\$31.38	1.00	136010029	0.153	\$31.38	1.00
135009012	0.138	\$31.38	1.00	136010030	0.172	\$31.38	1.00
135009013	0.138	\$31.38	1.00	136010031	0.169	\$31.38	1.00
135009014	0.138	\$31.38	1.00	136010032	0.152	\$31.38	1.00
135009015	0.138	\$31.38	1.00	136010033	0.122	\$31.38	1.00
135009016	0.141	\$31.38	1.00	136010034	0.126	\$31.38	1.00
135009017	0.151	\$31.38	1.00	136010035	0.148	\$31.38	1.00
135009018	0.162	\$31.38	1.00	136010036	0.140	\$31.38	1.00
135009019	0.403	\$31.38	1.00	136010037	0.130	\$31.38	1.00
135009020	0.157	\$31.38	1.00	136010038	0.137	\$31.38	1.00
135009021	0.141	\$31.38	1.00	136010039	0.142	\$31.38	1.00
135009022	0.141	\$31.38	1.00	136010040	0.136	\$31.38	1.00
135009023	0.138	\$31.38	1.00	136010041	0.153	\$31.38	1.00
135009024	0.138	\$31.38	1.00	136010042	0.140	\$31.38	1.00
135009025	0.154	\$31.38	1.00	136010043	0.147	\$31.38	1.00
135009026	0.149	\$31.38	1.00	136010044	0.198	\$31.38	1.00
135009027	0.138	\$31.38	1.00	136010045	0.163	\$31.38	1.00
135009028	0.138	\$31.38	1.00	136010050	0.196	\$31.38	1.00
135009029	0.160	\$31.38	1.00	136010051	0.119	\$31.38	1.00
135009030	0.169	\$31.38	1.00	136010052	0.136	\$31.38	1.00
135009031	0.138	\$31.38	1.00	136010053	0.152	\$31.38	1.00
135009032	0.138	\$31.38	1.00	136010054	0.235	\$31.38	1.00
135009033	0.138	\$31.38	1.00	136010055	0.205	\$31.38	1.00
135009034	0.171	\$31.38	1.00	136010056	0.161	\$31.38	1.00
135009035	0.150	\$31.38	1.00	136010057	0.161	\$31.38	1.00
135009036	0.140	\$31.38	1.00	136010058	0.161	\$31.38	1.00
135009037	0.140	\$31.38	1.00	136010059	0.161	\$31.38	1.00
135009038	0.140	\$31.38	1.00	136010060	0.161	\$31.38	1.00

EXHIBIT "D"
PARCEL COUNT FOR
COUNTY SERVICE AREA NO. 4
SALIDA STORM DRAIN, SALIDA
FISCAL YEAR 2020-2021

The Assessor's parcels listed below are subject to the annual assessment:

A.P.N.	Acres	ASSESSMENT	EBU	A.P.N.	Acres	ASSESSMENT	EBU
135009039	0.140	\$31.38	1.00	136010061	0.189	\$31.38	1.00
135009040	0.140	\$31.38	1.00	136010062	0.145	\$31.38	1.00
135009041	0.140	\$31.38	1.00	136010063	0.133	\$31.38	1.00
135009042	0.140	\$31.38	1.00	136010064	0.126	\$31.38	1.00
135009043	0.140	\$31.38	1.00	136010065	0.138	\$31.38	1.00
135009044	0.154	\$31.38	1.00	136010066	0.138	\$31.38	1.00
135009045	0.148	\$31.38	1.00	136010067	0.138	\$31.38	1.00
135009046	0.149	\$31.38	1.00	136010068	0.138	\$31.38	1.00
135009047	0.140	\$31.38	1.00	136010069	0.138	\$31.38	1.00
135009048	0.158	\$31.38	1.00	136010070	0.138	\$31.38	1.00
135009049	0.158	\$31.38	1.00	136010071	0.138	\$31.38	1.00
135009050	0.150	\$31.38	1.00	136010072	0.138	\$31.38	1.00
135009051	0.212	\$31.38	1.00	136010073	0.138	\$31.38	1.00
135009052	0.183	\$31.38	1.00	136010074	0.138	\$31.38	1.00
135009053	0.210	\$31.38	1.00	136010075	0.138	\$31.38	1.00
135009054	0.151	\$31.38	1.00	136010077	0.150	\$31.38	1.00
135009055	0.157	\$31.38	1.00	136010078	0.145	\$31.38	1.00
135009056	0.155	\$31.38	1.00	136010079	0.145	\$31.38	1.00
135009057	0.152	\$31.38	1.00	136010081	0.205	\$31.38	1.00
135009058	0.210	\$31.38	1.00	136011009	0.187	\$31.38	1.00
135009059	0.183	\$31.38	1.00	136011010	0.174	\$31.38	1.00
135009060	0.234	\$31.38	1.00	136011011	0.150	\$31.38	1.00
135009061	0.166	\$31.38	1.00	136011012	0.174	\$31.38	1.00
135009062	0.167	\$31.38	1.00	136011013	0.174	\$31.38	1.00
135009063	0.141	\$31.38	1.00	136011014	0.150	\$31.38	1.00
135009064	0.139	\$31.38	1.00	136011015	0.174	\$31.38	1.00
135009065	0.139	\$31.38	1.00	136011016	0.164	\$31.38	1.00
135009066	0.138	\$31.38	1.00	136011017	0.180	\$31.38	1.00
135009067	0.138	\$31.38	1.00	136011018	0.158	\$31.38	1.00
135009068	0.157	\$31.38	1.00	136011019	0.152	\$31.38	1.00
135009069	0.169	\$31.38	1.00	136011020	0.285	\$31.38	1.00
135009070	0.135	\$31.38	1.00	136011021	0.198	\$31.38	1.00
135009071	0.140	\$31.38	1.00	136011022	0.147	\$31.38	1.00
135009072	0.138	\$31.38	1.00	136011023	0.173	\$31.38	1.00
135009073	0.138	\$31.38	1.00	136011024	0.173	\$31.38	1.00
135009074	0.138	\$31.38	1.00	136011025	0.149	\$31.38	1.00
135010001	0.459	\$31.38	1.00	136011026	0.173	\$31.38	1.00
135010002	0.142	\$31.38	1.00	136011027	0.173	\$31.38	1.00
135010003	0.138	\$31.38	1.00	136011028	0.149	\$31.38	1.00
135010004	0.138	\$31.38	1.00	136011029	0.173	\$31.38	1.00
135010005	0.138	\$31.38	1.00	136011030	0.183	\$31.38	1.00
135010006	0.138	\$31.38	1.00	136012001	0.138	\$31.38	1.00
135010007	0.138	\$31.38	1.00	136012002	0.138	\$31.38	1.00
135010008	0.138	\$31.38	1.00	136012003	0.138	\$31.38	1.00
135010009	0.138	\$31.38	1.00	136012004	0.138	\$31.38	1.00

EXHIBIT "D"
PARCEL COUNT FOR
COUNTY SERVICE AREA NO. 4
SALIDA STORM DRAIN, SALIDA
FISCAL YEAR 2020-2021

The Assessor's parcels listed below are subject to the annual assessment:

A.P.N.	Acres	ASSESSMENT	EBU	A.P.N.	Acres	ASSESSMENT	EBU
135010010	0.156	\$31.38	1.00	136012005	0.133	\$31.38	1.00
135010011	0.162	\$31.38	1.00	136012006	0.162	\$31.38	1.00
135010012	0.140	\$31.38	1.00	136012007	0.176	\$31.38	1.00
135010013	0.140	\$31.38	1.00	136012008	0.189	\$31.38	1.00
135010014	0.140	\$31.38	1.00	136012009	0.167	\$31.38	1.00
135010015	0.140	\$31.38	1.00	136012010	0.144	\$31.38	1.00
135010016	0.140	\$31.38	1.00	136012011	0.230	\$31.38	1.00
135010017	0.140	\$31.38	1.00	136012012	0.197	\$31.38	1.00
135010018	0.138	\$31.38	1.00	136012013	0.225	\$31.38	1.00
135010019	0.144	\$31.38	1.00	136012014	0.205	\$31.38	1.00
135010020	0.150	\$31.38	1.00	136012015	0.146	\$31.38	1.00
135010021	0.143	\$31.38	1.00	136012016	0.145	\$31.38	1.00
135010022	0.145	\$31.38	1.00	136012017	0.142	\$31.38	1.00
135010023	0.145	\$31.38	1.00	136012018	0.137	\$31.38	1.00
135010024	0.147	\$31.38	1.00	136012019	0.161	\$31.38	1.00
135010025	0.145	\$31.38	1.00	136012020	0.131	\$31.38	1.00
135010025	0.145	\$31.38	1.00	136012021	0.131	\$31.38	1.00
135010026	0.145	\$31.38	1.00	136012022	0.189	\$31.38	1.00
135010027	0.147	\$31.38	1.00	136012023	0.194	\$31.38	1.00
135010028	0.147	\$31.38	1.00	136012024	0.133	\$31.38	1.00
135010029	0.145	\$31.38	1.00	136012025	0.186	\$31.38	1.00
135010030	0.145	\$31.38	1.00	136012026	0.177	\$31.38	1.00
135010031	0.147	\$31.38	1.00	136012027	0.157	\$31.38	1.00
135010032	0.145	\$31.38	1.00	136012028	0.174	\$31.38	1.00
135010033	0.145	\$31.38	1.00	136012029	0.142	\$31.38	1.00
135010034	0.145	\$31.38	1.00	136012030	0.134	\$31.38	1.00
135010035	0.157	\$31.38	1.00	136012031	0.134	\$31.38	1.00
135010036	0.150	\$31.38	1.00	136012032	0.143	\$31.38	1.00
135010037	0.138	\$31.38	1.00	136012033	0.152	\$31.38	1.00
135010038	0.138	\$31.38	1.00	136012034	0.153	\$31.38	1.00
135010039	0.138	\$31.38	1.00	136012035	0.153	\$31.38	1.00
135010040	0.139	\$31.38	1.00	136012036	0.153	\$31.38	1.00
135010041	0.139	\$31.38	1.00	136012037	0.167	\$31.38	1.00
135010042	0.139	\$31.38	1.00	136013001	0.147	\$31.38	1.00
135010043	0.150	\$31.38	1.00	136013002	0.126	\$31.38	1.00
135010044	0.163	\$31.38	1.00	136013003	0.121	\$31.38	1.00
135010045	0.140	\$31.38	1.00	136013004	0.153	\$31.38	1.00
135010046	0.139	\$31.38	1.00	136013005	0.172	\$31.38	1.00
135010047	0.138	\$31.38	1.00	136013006	0.169	\$31.38	1.00
135010048	0.138	\$31.38	1.00	136013007	0.150	\$31.38	1.00
135010049	0.146	\$1.88	0.06	136013008	0.124	\$31.38	1.00
135010051	0.145	\$1.88	0.06	136013009	0.126	\$31.38	1.00
135010052	0.196	\$31.38	1.00	136013010	0.147	\$31.38	1.00
135010053	0.146	\$31.38	1.00	136013011	0.138	\$31.38	1.00
135010054	0.149	\$31.38	1.00	136013012	0.141	\$31.38	1.00

EXHIBIT "D"
PARCEL COUNT FOR
COUNTY SERVICE AREA NO. 4
SALIDA STORM DRAIN, SALIDA
FISCAL YEAR 2020-2021

The Assessor's parcels listed below are subject to the annual assessment:

A.P.N.	Acres	ASSESSMENT	EBU	A.P.N.	Acres	ASSESSMENT	EBU
135010055	0.138	\$31.38	1.00	136013013	0.163	\$31.38	1.00
135010056	0.138	\$31.38	1.00	136013014	0.158	\$31.38	1.00
135010057	0.138	\$31.38	1.00	136013015	0.136	\$31.38	1.00
135010058	0.158	\$31.38	1.00	136013016	0.130	\$31.38	1.00
135010059	0.161	\$31.38	1.00	136013017	0.135	\$31.38	1.00
135010060	0.138	\$31.38	1.00	136013018	0.143	\$31.38	1.00
135010061	0.138	\$31.38	1.00	136013019	0.140	\$31.38	1.00
135010062	0.138	\$31.38	1.00	136013020	0.134	\$31.38	1.00
135010063	0.149	\$31.38	1.00	136013021	0.142	\$31.38	1.00
135010064	0.141	\$31.38	1.00	136013022	0.160	\$31.38	1.00
135010065	0.204	\$31.38	1.00	136013023	0.209	\$31.38	1.00
135010066	0.138	\$31.38	1.00	136013024	0.183	\$31.38	1.00
135010067	0.203	\$31.38	1.00	136013025	0.173	\$31.38	1.00
135010068	0.146	\$31.38	1.00	136013026	0.183	\$31.38	1.00
135010069	0.149	\$31.38	1.00	136013027	0.160	\$31.38	1.00
135010070	0.138	\$31.38	1.00	136013028	0.142	\$31.38	1.00
135010071	0.138	\$31.38	1.00	136013029	0.142	\$31.38	1.00
135010072	0.138	\$31.38	1.00	136013030	0.137	\$31.38	1.00
135010073	0.158	\$31.38	1.00	136013031	0.139	\$31.38	1.00
135010074	0.161	\$31.38	1.00	136013032	0.130	\$31.38	1.00
135010075	0.138	\$31.38	1.00	136013033	0.137	\$31.38	1.00
135010076	0.138	\$31.38	1.00	136013034	0.142	\$31.38	1.00
135010077	0.138	\$31.38	1.00	136013035	0.130	\$31.38	1.00
135010078	0.149	\$31.38	1.00	136013036	0.132	\$31.38	1.00
135010079	0.142	\$31.38	1.00	136013037	0.130	\$31.38	1.00
135010080	0.204	\$31.38	1.00	136013038	0.156	\$31.38	1.00
135010081	0.138	\$31.38	1.00	136013039	0.220	\$31.38	1.00
135010082	0.203	\$31.38	1.00	136013040	0.195	\$31.38	1.00
135010083	0.147	\$31.38	1.00	136013041	0.142	\$31.38	1.00
135010084	0.149	\$31.38	1.00	136013042	0.138	\$31.38	1.00
135010085	0.138	\$31.38	1.00	136013043	0.138	\$31.38	1.00
135010086	0.138	\$31.38	1.00	136013044	0.138	\$31.38	1.00
135010087	0.138	\$31.38	1.00	136013045	0.140	\$31.38	1.00
135010088	0.158	\$31.38	1.00	136013046	0.152	\$31.38	1.00
135010089	0.153	\$31.38	1.00	136014001	0.128	\$31.38	1.00
135010090	0.140	\$31.38	1.00	136014002	0.141	\$31.38	1.00
135010091	0.140	\$31.38	1.00	136014003	0.158	\$31.38	1.00
135010092	0.140	\$31.38	1.00	136014006	0.236	\$31.38	1.00
135010093	0.140	\$31.38	1.00	136014007	0.170	\$31.38	1.00
135010094	0.140	\$31.38	1.00	136014008	0.142	\$31.38	1.00
135010095	0.138	\$31.38	1.00	136014009	0.142	\$31.38	1.00
135010096	0.150	\$31.38	1.00	136014010	0.142	\$31.38	1.00
135011001	0.160	\$31.38	1.00	136014011	0.142	\$31.38	1.00
135011002	0.157	\$31.38	1.00	136014012	0.142	\$31.38	1.00
135011005	0.172	\$31.38	1.00	136014013	0.142	\$31.38	1.00

EXHIBIT "D"
PARCEL COUNT FOR
COUNTY SERVICE AREA NO. 4
SALIDA STORM DRAIN, SALIDA
FISCAL YEAR 2020-2021

The Assessor's parcels listed below are subject to the annual assessment:

A.P.N.	Acres	ASSESSMENT	EBU	A.P.N.	Acres	ASSESSMENT	EBU
135011007	0.262	\$31.38	1.00	136014014	0.142	\$31.38	1.00
135011008	0.170	\$31.38	1.00	136014037	0.157	\$31.38	1.00
135011010	0.145	\$31.38	1.00	136014038	0.134	\$31.38	1.00
135011011	0.157	\$31.38	1.00	136014039	0.123	\$31.38	1.00
135011012	0.168	\$31.38	1.00	136014040	0.128	\$31.38	1.00
135011013	0.172	\$31.38	1.00	136014041	0.143	\$31.38	1.00
135011014	0.157	\$31.38	1.00	136014042	0.154	\$31.38	1.00
135011015	0.145	\$31.38	1.00	136014043	0.157	\$31.38	1.00
135011017	0.174	\$31.38	1.00	136014044	0.226	\$31.38	1.00
135011018	0.274	\$31.38	1.00	136014045	0.160	\$31.38	1.00
135011019	0.273	\$31.38	1.00	136014046	0.204	\$31.38	1.00
135011020	0.162	\$31.38	1.00	136014047	0.219	\$31.38	1.00
135011021	0.124	\$31.38	1.00	136014048	0.190	\$31.38	1.00
135011022	0.155	\$31.38	1.00	136014049	0.184	\$31.38	1.00
135011023	0.162	\$31.38	1.00	136014050	0.152	\$31.38	1.00
135011024	0.174	\$31.38	1.00	136014051	0.130	\$31.38	1.00
135011025	0.165	\$31.38	1.00	136014052	0.126	\$31.38	1.00
135011026	0.143	\$31.38	1.00	136014053	0.139	\$31.38	1.00
135011027	0.142	\$31.38	1.00	136014070	0.143	\$31.38	1.00
135011028	0.141	\$31.38	1.00	136014071	0.142	\$31.38	1.00
135011029	0.129	\$31.38	1.00	136014072	0.136	\$31.38	1.00
135011030	0.215	\$31.38	1.00	136014073	0.140	\$31.38	1.00
135011031	0.187	\$31.38	1.00	136014074	0.140	\$31.38	1.00
135011032	0.211	\$31.38	1.00	136014075	0.134	\$31.38	1.00
135011033	0.136	\$31.38	1.00	136014076	0.152	\$31.38	1.00
135011034	0.144	\$31.38	1.00	136014077	0.217	\$31.38	1.00
135011035	0.146	\$31.38	1.00	136014078	0.165	\$31.38	1.00
135011036	0.153	\$31.38	1.00	136014079	0.154	\$31.38	1.00
135011037	0.189	\$31.38	1.00	136014080	0.139	\$31.38	1.00
135011038	0.163	\$31.38	1.00	136014081	0.139	\$31.38	1.00
135011039	0.115	\$31.38	1.00	136014082	0.132	\$31.38	1.00
135011040	0.149	\$31.38	1.00	136014083	0.128	\$31.38	1.00
135011041	0.115	\$31.38	1.00	136014084	0.134	\$31.38	1.00
135011042	0.143	\$31.38	1.00	136014085	0.128	\$31.38	1.00
135011043	0.115	\$31.38	1.00	136014086	0.138	\$31.38	1.00
135011044	0.138	\$31.38	1.00	136014087	0.128	\$31.38	1.00
135011045	0.115	\$31.38	1.00	136014088	0.147	\$31.38	1.00
135011046	0.138	\$31.38	1.00	136014089	0.155	\$31.38	1.00
135011047	0.115	\$31.38	1.00	136014092	0.166	\$31.38	1.00
135011048	0.138	\$31.38	1.00	136014093	0.134	\$31.38	1.00
135011049	0.115	\$31.38	1.00	136015001	0.100	\$31.38	1.00
135011050	0.149	\$31.38	1.00	136015002	0.096	\$31.38	1.00
135011051	0.166	\$31.38	1.00	136015003	0.096	\$31.38	1.00
135011053	0.144	\$31.38	1.00	136015004	0.096	\$31.38	1.00
135011054	0.117	\$31.38	1.00	136015005	0.096	\$31.38	1.00

EXHIBIT "D"
PARCEL COUNT FOR
COUNTY SERVICE AREA NO. 4
SALIDA STORM DRAIN, SALIDA
FISCAL YEAR 2020-2021

The Assessor's parcels listed below are subject to the annual assessment:

A.P.N.	Acres	ASSESSMENT	EBU	A.P.N.	Acres	ASSESSMENT	EBU
135011055	0.216	\$31.38	1.00	136015006	0.106	\$31.38	1.00
135011056	0.115	\$31.38	1.00	136015007	0.183	\$31.38	1.00
135011057	0.131	\$31.38	1.00	136015008	0.119	\$31.38	1.00
135012001	0.142	\$31.38	1.00	136015009	0.090	\$31.38	1.00
135012002	0.138	\$31.38	1.00	136015010	0.086	\$31.38	1.00
135012003	0.137	\$31.38	1.00	136015011	0.093	\$31.38	1.00
135012004	0.127	\$31.38	1.00	136015012	0.093	\$31.38	1.00
135012005	0.138	\$31.38	1.00	136015013	0.093	\$31.38	1.00
135012006	0.138	\$31.38	1.00	136015014	0.093	\$31.38	1.00
135012007	0.138	\$31.38	1.00	136015015	0.086	\$31.38	1.00
135012008	0.135	\$31.38	1.00	136015016	0.106	\$31.38	1.00
135012009	0.218	\$31.38	1.00	136015017	0.128	\$31.38	1.00
135012010	0.228	\$31.38	1.00	136015018	0.183	\$31.38	1.00
135012011	0.129	\$31.38	1.00	136015019	0.103	\$31.38	1.00
135012012	0.126	\$31.38	1.00	136015020	0.096	\$31.38	1.00
135012013	0.138	\$31.38	1.00	136015021	0.096	\$31.38	1.00
135012014	0.126	\$31.38	1.00	136015022	0.096	\$31.38	1.00
135012015	0.126	\$31.38	1.00	136015023	0.096	\$31.38	1.00
135012016	0.138	\$31.38	1.00	136015024	0.095	\$31.38	1.00
135012017	0.126	\$31.38	1.00	136015025	0.100	\$31.38	1.00
135012018	0.126	\$31.38	1.00	136015026	0.101	\$31.38	1.00
135012019	0.138	\$31.38	1.00	136015027	0.108	\$31.38	1.00
135012020	0.127	\$31.38	1.00	136015028	0.093	\$31.38	1.00
135012021	0.145	\$31.38	1.00	136015029	0.093	\$31.38	1.00
135012022	0.129	\$31.38	1.00	136015030	0.093	\$31.38	1.00
135012023	0.178	\$31.38	1.00	136015031	0.093	\$31.38	1.00
135012024	0.255	\$31.38	1.00	136015032	0.097	\$31.38	1.00
135012025	0.188	\$31.38	1.00	136015033	0.108	\$31.38	1.00
135012026	0.242	\$31.38	1.00	136015034	0.101	\$31.38	1.00
135012027	0.185	\$31.38	1.00	136015035	0.101	\$31.38	1.00
135012028	0.137	\$31.38	1.00	136015036	0.097	\$31.38	1.00
135012029	0.158	\$31.38	1.00	136015037	0.090	\$31.38	1.00
135012030	0.142	\$31.38	1.00	136015038	0.104	\$31.38	1.00
135012031	0.158	\$31.38	1.00	136015039	0.167	\$31.38	1.00
135012032	0.138	\$31.38	1.00	136015040	0.092	\$31.38	1.00
135012033	0.136	\$31.38	1.00	136015041	0.099	\$31.38	1.00
135012034	0.185	\$31.38	1.00	136015042	0.101	\$31.38	1.00
135012035	0.147	\$31.38	1.00	136015043	0.102	\$31.38	1.00
135012036	0.219	\$31.38	1.00	136015044	0.104	\$31.38	1.00
135012037	0.136	\$31.38	1.00	136015045	0.101	\$31.38	1.00
135012038	0.138	\$31.38	1.00	136015047	0.141	\$31.38	1.00
135012039	0.158	\$31.38	1.00	136015048	0.137	\$31.38	1.00
135012040	0.142	\$31.38	1.00	136015049	0.126	\$31.38	1.00
135012041	0.158	\$31.38	1.00	136015050	0.133	\$31.38	1.00
135012042	0.139	\$31.38	1.00	136015051	0.084	\$31.38	1.00

EXHIBIT "D"
PARCEL COUNT FOR
COUNTY SERVICE AREA NO. 4
SALIDA STORM DRAIN, SALIDA
FISCAL YEAR 2020-2021

The Assessor's parcels listed below are subject to the annual assessment:

A.P.N.	Acres	ASSESSMENT	EBU	A.P.N.	Acres	ASSESSMENT	EBU
135012043	0.139	\$31.38	1.00	136015052	0.099	\$31.38	1.00
135012044	0.139	\$31.38	1.00	136015053	0.096	\$31.38	1.00
135012045	0.139	\$31.38	1.00	136015054	0.089	\$31.38	1.00
135012046	0.139	\$31.38	1.00	136015055	0.124	\$31.38	1.00
135012047	0.159	\$31.38	1.00	136015056	0.091	\$31.38	1.00
135012048	0.179	\$31.38	1.00	136015057	0.097	\$31.38	1.00
135012049	0.150	\$31.38	1.00	136015058	0.119	\$31.38	1.00
135012050	0.151	\$31.38	1.00	136015059	0.101	\$31.38	1.00
135012051	0.151	\$31.38	1.00	136015060	0.099	\$31.38	1.00
135012052	0.138	\$31.38	1.00	136015061	0.112	\$31.38	1.00
135012053	0.140	\$31.38	1.00	136015062	0.098	\$31.38	1.00
135012054	0.133	\$31.38	1.00	136015063	0.092	\$31.38	1.00
135012055	0.145	\$31.38	1.00	136015064	0.133	\$31.38	1.00
135012056	0.133	\$31.38	1.00	136015065	0.103	\$31.38	1.00
135012057	0.133	\$31.38	1.00	136015066	0.094	\$31.38	1.00
135012058	0.133	\$31.38	1.00	136015067	0.093	\$31.38	1.00
135013001	0.142	\$31.38	1.00	136015068	0.093	\$31.38	1.00
135013002	0.142	\$31.38	1.00	136015069	0.089	\$31.38	1.00
135013003	0.142	\$31.38	1.00	136015070	0.107	\$31.38	1.00
135013004	0.138	\$31.38	1.00	136016001	0.144	\$31.38	1.00
135013005	0.138	\$31.38	1.00	136016002	0.140	\$31.38	1.00
135013006	0.187	\$31.38	1.00	136016003	0.140	\$31.38	1.00
135013007	0.265	\$31.38	1.00	136016004	0.140	\$31.38	1.00
135013008	0.154	\$31.38	1.00	136016005	0.140	\$31.38	1.00
135013009	0.138	\$31.38	1.00	136016006	0.140	\$31.38	1.00
135013010	0.126	\$31.38	1.00	136016007	0.140	\$31.38	1.00
135013011	0.138	\$31.38	1.00	136016008	0.154	\$31.38	1.00
135013012	0.126	\$31.38	1.00	136016009	0.294	\$31.38	1.00
135013013	0.138	\$31.38	1.00	136016010	0.206	\$31.38	1.00
135013014	0.126	\$31.38	1.00	136016011	0.146	\$31.38	1.00
135013015	0.138	\$31.38	1.00	136016012	0.146	\$31.38	1.00
135013016	0.138	\$31.38	1.00	136016013	0.163	\$31.38	1.00
135013017	0.138	\$31.38	1.00	136016014	0.181	\$31.38	1.00
135013018	0.138	\$31.38	1.00	136016015	0.157	\$31.38	1.00
135013019	0.138	\$31.38	1.00	136016016	0.141	\$31.38	1.00
135013020	0.138	\$31.38	1.00	136016017	0.138	\$31.38	1.00
135013021	0.138	\$31.38	1.00	136016018	0.148	\$31.38	1.00
135013022	0.148	\$31.38	1.00	136016019	0.172	\$31.38	1.00
135013023	0.150	\$31.38	1.00	136016020	0.220	\$31.38	1.00
135013024	0.128	\$31.38	1.00	136016021	0.192	\$31.38	1.00
135013025	0.140	\$31.38	1.00	136016022	0.159	\$31.38	1.00
135013026	0.141	\$31.38	1.00	136016023	0.141	\$31.38	1.00
135013027	0.138	\$31.38	1.00	136016024	0.150	\$31.38	1.00
135013028	0.169	\$31.38	1.00	136016025	0.158	\$31.38	1.00
135013029	0.174	\$31.38	1.00	136016026	0.140	\$31.38	1.00

EXHIBIT "D"
PARCEL COUNT FOR
COUNTY SERVICE AREA NO. 4
SALIDA STORM DRAIN, SALIDA
FISCAL YEAR 2020-2021

The Assessor's parcels listed below are subject to the annual assessment:

A.P.N.	Acres	ASSESSMENT	EBU	A.P.N.	Acres	ASSESSMENT	EBU
135013030	0.194	\$31.38	1.00	136016027	0.164	\$31.38	1.00
135013031	0.167	\$31.38	1.00	136016028	0.160	\$31.38	1.00
135013032	0.128	\$31.38	1.00	136016029	0.166	\$31.38	1.00
135013033	0.138	\$31.38	1.00	136016030	0.194	\$31.38	1.00
135013034	0.138	\$31.38	1.00	136016031	0.170	\$31.38	1.00
135013035	0.126	\$31.38	1.00	136016032	0.209	\$31.38	1.00
135013036	0.149	\$31.38	1.00	136016033	0.154	\$31.38	1.00
135013037	0.149	\$31.38	1.00	136016034	0.141	\$31.38	1.00
135013038	0.126	\$31.38	1.00	136016035	0.163	\$31.38	1.00
135013039	0.138	\$31.38	1.00	136016036	0.151	\$31.38	1.00
135013040	0.126	\$31.38	1.00	136016037	0.133	\$31.38	1.00
135013041	0.137	\$31.38	1.00	136016038	0.161	\$31.38	1.00
135013042	0.133	\$31.38	1.00	136016039	0.142	\$31.38	1.00
135013043	0.213	\$31.38	1.00	136016040	0.142	\$31.38	1.00
135013044	0.163	\$31.38	1.00	136016041	0.142	\$31.38	1.00
135013045	0.213	\$31.38	1.00	136016042	0.142	\$31.38	1.00
135013046	0.133	\$31.38	1.00	136016043	0.150	\$31.38	1.00
135013047	0.137	\$31.38	1.00	136016044	0.138	\$31.38	1.00
135013048	0.138	\$31.38	1.00	136016045	0.138	\$31.38	1.00
135013049	0.126	\$31.38	1.00	136016046	0.142	\$31.38	1.00
135013050	0.126	\$31.38	1.00	136016047	0.142	\$31.38	1.00
135013051	0.149	\$31.38	1.00	136016048	0.143	\$31.38	1.00
135013052	0.156	\$31.38	1.00	136017016	1.333	\$146.54	4.67
135013053	0.133	\$31.38	1.00	136017017	3.059	\$96.02	3.06
135013054	0.133	\$31.38	1.00	136017018	0.364	\$39.85	1.27
135013055	0.145	\$31.38	1.00	136018002	1.300	\$142.78	4.55
135013056	0.135	\$31.38	1.00	136018003	0.130	\$31.38	1.00
135013057	0.133	\$31.38	1.00	136018004	0.130	\$31.38	1.00
135013058	0.145	\$31.38	1.00	136018005	0.128	\$31.38	1.00
135013059	0.133	\$31.38	1.00	136018006	0.142	\$31.38	1.00
135013060	0.126	\$31.38	1.00	136018007	0.248	\$31.38	1.00
135013061	0.126	\$31.38	1.00	136018008	0.182	\$31.38	1.00
135013062	0.126	\$31.38	1.00	136018009	0.245	\$31.38	1.00
135013063	0.126	\$31.38	1.00	136018010	0.137	\$31.38	1.00
135013064	0.126	\$31.38	1.00	136018011	0.130	\$31.38	1.00
135013065	0.126	\$31.38	1.00	136018012	0.132	\$31.38	1.00
135013066	0.126	\$31.38	1.00	136018013	0.116	\$31.38	1.00
135013067	0.131	\$31.38	1.00	136018014	0.127	\$31.38	1.00
135013068	0.218	\$31.38	1.00	136018015	0.128	\$31.38	1.00
135013069	0.223	\$31.38	1.00	136018016	0.128	\$31.38	1.00
135013070	0.128	\$31.38	1.00	136018017	0.128	\$31.38	1.00
135013071	0.142	\$31.38	1.00	136018018	0.146	\$31.38	1.00
135013072	0.138	\$31.38	1.00	136018019	0.167	\$31.38	1.00
135013073	0.138	\$31.38	1.00	136018020	0.154	\$31.38	1.00
135013074	0.141	\$31.38	1.00	136018021	0.152	\$31.38	1.00

EXHIBIT "D"
PARCEL COUNT FOR
COUNTY SERVICE AREA NO. 4
SALIDA STORM DRAIN, SALIDA
FISCAL YEAR 2020-2021

The Assessor's parcels listed below are subject to the annual assessment:

A.P.N.	Acres	ASSESSMENT	EBU	A.P.N.	Acres	ASSESSMENT	EBU
135014001	0.179	\$19.77	0.63	136018022	0.126	\$31.38	1.00
135014003	0.179	\$31.38	1.00	136018023	0.262	\$31.38	1.00
135014004	0.152	\$31.38	1.00	136018024	0.166	\$31.38	1.00
135014005	0.152	\$31.38	1.00	136018025	0.247	\$31.38	1.00
135014006	0.157	\$31.38	1.00	136018026	0.125	\$31.38	1.00
135014007	0.152	\$31.38	1.00	136018027	0.121	\$31.38	1.00
135014008	0.154	\$31.38	1.00	136018028	0.146	\$31.38	1.00
135014009	0.152	\$31.38	1.00	136018029	0.168	\$31.38	1.00
135014010	0.207	\$31.38	1.00	136018030	0.138	\$31.38	1.00
135014011	0.152	\$31.38	1.00	136018031	0.138	\$31.38	1.00
135014012	0.248	\$31.38	1.00	136018032	0.138	\$31.38	1.00
135014013	0.179	\$31.38	1.00	136018033	0.138	\$31.38	1.00
135014014	0.269	\$31.38	1.00	136018034	0.138	\$31.38	1.00
135014015	0.332	\$31.38	1.00	136018035	0.115	\$31.38	1.00
135015001	0.139	\$31.38	1.00	136018036	0.182	\$31.38	1.00
135015002	0.136	\$31.38	1.00	136018037	0.213	\$31.38	1.00
135015003	0.134	\$31.38	1.00	136018038	0.223	\$31.38	1.00
135015004	0.134	\$31.38	1.00	136018039	0.212	\$31.38	1.00
135015005	0.132	\$31.38	1.00	136018040	0.182	\$31.38	1.00
135015006	0.137	\$31.38	1.00	136018041	0.185	\$31.38	1.00
135015007	0.126	\$31.38	1.00	136018042	0.215	\$31.38	1.00
135015008	0.126	\$31.38	1.00	136018043	0.214	\$31.38	1.00
135015009	0.149	\$31.38	1.00	136018044	0.217	\$31.38	1.00
135015010	0.149	\$31.38	1.00	136018045	0.155	\$31.38	1.00
135015011	0.126	\$31.38	1.00	136018046	0.171	\$31.38	1.00
135015012	0.126	\$31.38	1.00	136018047	0.151	\$31.38	1.00
135015013	0.138	\$31.38	1.00	136018047	0.151	\$31.38	1.00
135015014	0.144	\$31.38	1.00	136018048	0.144	\$31.38	1.00
135015015	0.167	\$31.38	1.00	136018049	0.138	\$31.38	1.00
135015016	0.232	\$31.38	1.00	136018050	0.115	\$31.38	1.00
135015017	0.167	\$31.38	1.00	136018050	0.115	\$31.38	1.00
135015018	0.190	\$31.38	1.00	136018051	0.115	\$31.38	1.00
135015019	0.150	\$31.38	1.00	136018052	0.115	\$31.38	1.00
135015020	0.138	\$31.38	1.00	136018053	0.115	\$31.38	1.00
135015021	0.126	\$31.38	1.00	136018054	0.115	\$31.38	1.00
135015022	0.126	\$31.38	1.00	136018055	0.132	\$31.38	1.00
135015023	0.149	\$31.38	1.00	136018056	0.213	\$31.38	1.00
135015028	0.167	\$31.38	1.00	136018057	0.227	\$31.38	1.00
135015029	0.147	\$31.38	1.00	136018058	0.123	\$31.38	1.00
135015030	0.138	\$31.38	1.00	136018059	0.116	\$31.38	1.00
135015031	0.143	\$31.38	1.00	136018060	0.122	\$31.38	1.00
135015032	0.179	\$31.38	1.00	136018061	0.131	\$31.38	1.00
135015033	0.236	\$31.38	1.00	136018062	0.125	\$31.38	1.00
135015034	0.160	\$31.38	1.00	136018063	0.122	\$31.38	1.00
135015035	0.238	\$31.38	1.00	136018064	0.124	\$31.38	1.00

EXHIBIT "D"
PARCEL COUNT FOR
COUNTY SERVICE AREA NO. 4
SALIDA STORM DRAIN, SALIDA
FISCAL YEAR 2020-2021

The Assessor's parcels listed below are subject to the annual assessment:

A.P.N.	Acres	ASSESSMENT	EBU	A.P.N.	Acres	ASSESSMENT	EBU
135015036	0.133	\$31.38	1.00	136019001	1.098	\$120.50	3.84
135015037	0.132	\$31.38	1.00	136019002	1.008	\$31.69	1.01
135015038	0.137	\$31.38	1.00	136019003	0.138	\$31.38	1.00
135015039	0.157	\$31.38	1.00	136019004	0.153	\$31.38	1.00
135015040	0.129	\$31.38	1.00	136019005	0.165	\$31.38	1.00
135015041	0.126	\$31.38	1.00	136019006	0.161	\$31.38	1.00
135015042	0.138	\$31.38	1.00	136019007	0.161	\$31.38	1.00
135015043	0.126	\$31.38	1.00	136019008	0.139	\$31.38	1.00
135015044	0.133	\$31.38	1.00	136019009	0.138	\$31.38	1.00
135015045	0.153	\$31.38	1.00	136019010	0.138	\$31.38	1.00
135015046	0.228	\$31.38	1.00	136019011	0.153	\$31.38	1.00
135015047	0.163	\$31.38	1.00	136019012	0.149	\$31.38	1.00
135015048	0.138	\$31.38	1.00	136019013	0.139	\$31.38	1.00
135015049	0.138	\$31.38	1.00	136019014	0.191	\$31.38	1.00
135015050	0.138	\$31.38	1.00	136019015	0.158	\$31.38	1.00
135015051	0.138	\$31.38	1.00	136019016	0.227	\$31.38	1.00
135015052	0.138	\$31.38	1.00	136019017	0.141	\$31.38	1.00
135015053	0.138	\$31.38	1.00	136019018	0.148	\$31.38	1.00
135015054	0.138	\$31.38	1.00	136019019	0.148	\$31.38	1.00
135015055	0.126	\$31.38	1.00	136019020	0.140	\$31.38	1.00
135015056	0.138	\$31.38	1.00	136019021	0.138	\$31.38	1.00
135015057	0.146	\$31.38	1.00	136019022	0.143	\$31.38	1.00
135015058	0.240	\$31.38	1.00	136019023	0.145	\$31.38	1.00
135015059	0.204	\$31.38	1.00	136019024	0.262	\$31.38	1.00
135015060	0.137	\$31.38	1.00	136019025	0.151	\$31.38	1.00
135015061	0.138	\$31.38	1.00	136019026	0.138	\$31.38	1.00
135015062	0.126	\$31.38	1.00	136019027	0.138	\$31.38	1.00
135015063	0.131	\$31.38	1.00	136019028	0.148	\$31.38	1.00
135015064	0.146	\$31.38	1.00	136019029	0.147	\$31.38	1.00
135015065	0.145	\$31.38	1.00	136019030	0.148	\$31.38	1.00
135015066	0.132	\$31.38	1.00	136019031	0.173	\$31.38	1.00
135015067	0.126	\$31.38	1.00	136019032	0.170	\$31.38	1.00
135015068	0.126	\$31.38	1.00	136019033	0.285	\$31.38	1.00
135015071	0.139	\$31.38	1.00	136019034	0.145	\$31.38	1.00
135015072	0.139	\$31.38	1.00	136019035	0.158	\$31.38	1.00
135015073	0.139	\$31.38	1.00	136019036	0.143	\$31.38	1.00
135015074	0.139	\$31.38	1.00	136019037	0.139	\$31.38	1.00
135016001	0.134	\$31.38	1.00	136019038	0.139	\$31.38	1.00
135016002	0.149	\$31.38	1.00	136019040	0.155	\$31.38	1.00
135016003	0.157	\$31.38	1.00	136019041	0.195	\$31.38	1.00
135016004	0.130	\$31.38	1.00	136019042	0.240	\$31.38	1.00
135016005	0.126	\$31.38	1.00	136019043	0.232	\$31.38	1.00
135016006	0.126	\$31.38	1.00	136019044	0.140	\$31.38	1.00
135016007	0.138	\$31.38	1.00	136019045	0.142	\$31.38	1.00
135016008	0.134	\$31.38	1.00	136019046	0.138	\$31.38	1.00

EXHIBIT "D"
PARCEL COUNT FOR
COUNTY SERVICE AREA NO. 4
SALIDA STORM DRAIN, SALIDA
FISCAL YEAR 2020-2021

The Assessor's parcels listed below are subject to the annual assessment:

A.P.N.	Acres	ASSESSMENT	EBU	A.P.N.	Acres	ASSESSMENT	EBU
135016009	0.229	\$31.38	1.00	136019047	0.315	\$31.38	1.00
135016010	0.165	\$31.38	1.00	136019048	0.191	\$31.38	1.00
135016011	0.211	\$31.38	1.00	136019049	0.157	\$31.38	1.00
135016012	0.119	\$31.38	1.00	136019050	0.173	\$31.38	1.00
135016013	0.132	\$31.38	1.00	136019051	0.159	\$31.38	1.00
135016014	0.135	\$31.38	1.00	136019052	0.140	\$31.38	1.00
135016015	0.137	\$31.38	1.00	136019053	0.140	\$31.38	1.00
135016016	0.153	\$31.38	1.00	136019054	0.140	\$31.38	1.00
135016017	0.147	\$31.38	1.00	136019055	0.140	\$31.38	1.00
135016018	0.132	\$31.38	1.00	136019056	0.140	\$31.38	1.00
135016019	0.131	\$31.38	1.00	136019057	0.165	\$31.38	1.00
135016020	0.138	\$31.38	1.00	136020006	0.146	\$31.38	1.00
135016021	0.156	\$31.38	1.00	136020007	0.162	\$31.38	1.00
135016022	0.153	\$31.38	1.00	136020008	0.142	\$31.38	1.00
135016023	0.148	\$31.38	1.00	136020009	0.141	\$31.38	1.00
135016024	0.161	\$31.38	1.00	136020012	0.138	\$31.38	1.00
135016025	0.258	\$31.38	1.00	136020013	0.139	\$31.38	1.00
135016026	0.197	\$31.38	1.00	136020014	0.139	\$31.38	1.00
135016027	0.141	\$31.38	1.00	136020015	0.139	\$31.38	1.00
135016028	0.154	\$31.38	1.00	136020016	0.139	\$31.38	1.00
135016029	0.136	\$31.38	1.00	136020017	0.143	\$31.38	1.00
135016030	0.139	\$31.38	1.00	136020018	0.152	\$31.38	1.00
135016031	0.142	\$31.38	1.00	136020019	0.158	\$31.38	1.00
135016032	0.140	\$31.38	1.00	136020020	0.165	\$31.38	1.00
135016033	0.139	\$31.38	1.00	136020021	0.160	\$31.38	1.00
135016035	0.177	\$31.38	1.00	136020022	0.159	\$31.38	1.00
135016036	0.161	\$31.38	1.00	136020023	0.152	\$31.38	1.00
135016037	0.200	\$31.38	1.00	136020024	0.159	\$31.38	1.00
135016038	0.162	\$31.38	1.00	136020025	0.223	\$31.38	1.00
135016039	0.161	\$31.38	1.00	136020026	0.243	\$31.38	1.00
135016040	0.137	\$31.38	1.00	136020027	0.151	\$31.38	1.00
135016041	0.167	\$31.38	1.00	136020028	0.138	\$31.38	1.00
135016042	0.166	\$31.38	1.00	136020029	0.141	\$31.38	1.00
135016043	0.173	\$31.38	1.00	136020031	0.160	\$31.38	1.00
135016044	0.141	\$31.38	1.00	136020032	0.138	\$31.38	1.00
135016045	0.142	\$31.38	1.00	136020033	0.139	\$31.38	1.00
135016046	0.162	\$31.38	1.00	136020034	0.139	\$31.38	1.00
135016047	0.140	\$31.38	1.00	136020035	0.139	\$31.38	1.00
135016048	0.156	\$31.38	1.00	136020036	0.140	\$31.38	1.00
135016049	0.168	\$31.38	1.00	136020037	0.140	\$31.38	1.00
135018001	0.188	\$31.38	1.00	136020038	0.141	\$31.38	1.00
135018002	0.168	\$31.38	1.00	136020039	0.139	\$31.38	1.00
135018003	0.157	\$31.38	1.00	136020040	0.138	\$31.38	1.00
135018004	0.151	\$31.38	1.00	136020041	0.138	\$31.38	1.00
135018005	0.147	\$31.38	1.00	136020042	0.138	\$31.38	1.00

EXHIBIT "D"
PARCEL COUNT FOR
COUNTY SERVICE AREA NO. 4
SALIDA STORM DRAIN, SALIDA
FISCAL YEAR 2020-2021

The Assessor's parcels listed below are subject to the annual assessment:

A.P.N.	Acres	ASSESSMENT	EBU	A.P.N.	Acres	ASSESSMENT	EBU
135018006	0.260	\$31.38	1.00	136020043	0.160	\$31.38	1.00
135018007	0.194	\$31.38	1.00	136020044	0.160	\$31.38	1.00
135018008	0.245	\$31.38	1.00	136020045	0.138	\$31.38	1.00
135018009	0.142	\$31.38	1.00	136020046	0.138	\$31.38	1.00
135018010	0.139	\$31.38	1.00	136020047	0.138	\$31.38	1.00
135018011	0.168	\$31.38	1.00	136020048	0.138	\$31.38	1.00
135018012	0.168	\$31.38	1.00	136020049	0.141	\$31.38	1.00
135018013	0.165	\$31.38	1.00	136020050	0.141	\$31.38	1.00
135018014	0.170	\$31.38	1.00	136020051	0.140	\$31.38	1.00
135018015	0.147	\$31.38	1.00	136020052	0.139	\$31.38	1.00
135018016	0.191	\$31.38	1.00	136020053	0.139	\$31.38	1.00
135018017	0.221	\$31.38	1.00	136020054	0.139	\$31.38	1.00
135018018	0.239	\$31.38	1.00	136020055	0.139	\$31.38	1.00
135018019	0.150	\$31.38	1.00	136020055	0.139	\$31.38	1.00
135018020	0.154	\$31.38	1.00	136020056	0.153	\$31.38	1.00
135018021	0.179	\$31.38	1.00	136020057	0.156	\$31.38	1.00
135018022	0.161	\$31.38	1.00	136020058	0.159	\$31.38	1.00
135018023	0.168	\$31.38	1.00	136020059	0.140	\$31.38	1.00
135018024	0.256	\$31.38	1.00	136020060	0.139	\$31.38	1.00
135018025	0.178	\$31.38	1.00	136020061	0.138	\$31.38	1.00
135018026	0.184	\$31.38	1.00	136020062	0.138	\$31.38	1.00
135018027	0.169	\$31.38	1.00	136020063	0.140	\$31.38	1.00
135018028	0.161	\$31.38	1.00	136020064	0.141	\$31.38	1.00
135018029	0.152	\$31.38	1.00	136020065	0.142	\$31.38	1.00
135018030	0.155	\$31.38	1.00	136020066	0.138	\$31.38	1.00
135018031	0.181	\$31.38	1.00	136020067	0.142	\$31.38	1.00
135018032	0.177	\$31.38	1.00	136020068	0.138	\$31.38	1.00
135018033	0.192	\$31.38	1.00	136020069	0.138	\$31.38	1.00
135018034	0.187	\$31.38	1.00	136020070	0.140	\$31.38	1.00
135018034	0.187	\$31.38	1.00	136020071	0.140	\$31.38	1.00
135018035	0.153	\$31.38	1.00	136020072	0.140	\$31.38	1.00
135018036	0.145	\$31.38	1.00	136020073	0.143	\$31.38	1.00
135018037	0.146	\$31.38	1.00	136020074	0.154	\$31.38	1.00
135018038	0.151	\$31.38	1.00	136021002	0.138	\$31.38	1.00
135018039	0.138	\$31.38	1.00	136021003	0.138	\$31.38	1.00
135018040	0.138	\$31.38	1.00	136021004	0.138	\$31.38	1.00
135018041	0.138	\$31.38	1.00	136021005	0.138	\$31.38	1.00
135018042	0.138	\$31.38	1.00	136021006	0.138	\$31.38	1.00
135018043	0.138	\$31.38	1.00	136021006	0.138	\$31.38	1.00
135018044	0.138	\$31.38	1.00	136021007	0.140	\$31.38	1.00
135018045	0.138	\$31.38	1.00	136021008	0.143	\$31.38	1.00
135018046	0.138	\$31.38	1.00	136021009	0.176	\$31.38	1.00
135018047	0.138	\$31.38	1.00	136021010	0.276	\$31.38	1.00
135018048	0.138	\$31.38	1.00	136021011	0.159	\$31.38	1.00
135018049	0.138	\$31.38	1.00	136021012	0.142	\$31.38	1.00

EXHIBIT "D"
PARCEL COUNT FOR
COUNTY SERVICE AREA NO. 4
SALIDA STORM DRAIN, SALIDA
FISCAL YEAR 2020-2021

The Assessor's parcels listed below are subject to the annual assessment:

A.P.N.	Acres	ASSESSMENT	EBU	A.P.N.	Acres	ASSESSMENT	EBU
135018050	0.138	\$31.38	1.00	136021013	0.142	\$31.38	1.00
135018051	0.138	\$31.38	1.00	136021014	0.142	\$31.38	1.00
135018052	0.138	\$31.38	1.00	136021015	0.141	\$31.38	1.00
135018053	0.138	\$31.38	1.00	136021016	0.143	\$31.38	1.00
135018054	0.138	\$31.38	1.00	136021017	0.148	\$31.38	1.00
135018055	0.138	\$31.38	1.00	136021018	0.139	\$31.38	1.00
135018056	0.138	\$31.38	1.00	136021019	0.140	\$31.38	1.00
135018057	0.153	\$31.38	1.00	136021020	0.138	\$31.38	1.00
135018058	0.159	\$31.38	1.00	136021021	0.138	\$31.38	1.00
135019001	1.741	\$31.38	1.00	136021022	0.145	\$31.38	1.00
135019003	0.160	\$31.38	1.00	136021023	0.157	\$31.38	1.00
135019004	0.138	\$31.38	1.00	136021024	0.159	\$31.38	1.00
135019005	0.138	\$31.38	1.00	136021025	0.138	\$31.38	1.00
135019006	0.138	\$31.38	1.00	136021026	0.146	\$31.38	1.00
135019007	0.151	\$31.38	1.00	136021027	0.155	\$31.38	1.00
135019008	0.256	\$31.38	1.00	136021028	0.159	\$31.38	1.00
135019009	0.242	\$31.38	1.00	136021029	0.155	\$31.38	1.00
135019010	0.146	\$31.38	1.00	136021030	0.138	\$31.38	1.00
135019011	0.149	\$31.38	1.00	136021031	0.138	\$31.38	1.00
135019012	0.157	\$31.38	1.00	136021032	0.140	\$31.38	1.00
135019013	0.148	\$31.38	1.00	136021033	0.149	\$31.38	1.00
135019014	0.138	\$31.38	1.00	136021034	0.147	\$31.38	1.00
135019015	0.138	\$31.38	1.00	136021035	0.147	\$31.38	1.00
135019016	0.138	\$31.38	1.00	136021036	0.148	\$31.38	1.00
135019017	0.138	\$31.38	1.00	136021037	0.148	\$31.38	1.00
135019018	0.138	\$31.38	1.00	136021038	0.141	\$31.38	1.00
135019019	0.138	\$31.38	1.00	136021039	0.140	\$31.38	1.00
135019020	0.138	\$31.38	1.00	136021040	0.138	\$31.38	1.00
135019021	0.144	\$31.38	1.00	136021041	0.138	\$31.38	1.00
135019022	0.138	\$31.38	1.00	136021042	0.155	\$31.38	1.00
135019023	0.138	\$31.38	1.00	136022001	0.161	\$2.02	0.06
135019024	0.138	\$31.38	1.00	136022002	0.141	\$31.38	1.00
135019025	0.138	\$31.38	1.00	136022003	0.140	\$31.38	1.00
135019026	0.140	\$31.38	1.00	136022004	0.140	\$31.38	1.00
135019027	0.145	\$31.38	1.00	136022005	0.140	\$31.38	1.00
135019028	0.145	\$31.38	1.00	136022006	0.140	\$31.38	1.00
135019029	0.144	\$31.38	1.00	136022007	0.160	\$31.38	1.00
135019030	0.209	\$31.38	1.00	136022008	0.138	\$31.38	1.00
135019031	0.253	\$31.38	1.00	136022009	0.138	\$31.38	1.00
135019032	0.140	\$31.38	1.00	136022010	0.139	\$31.38	1.00
135019033	0.138	\$31.38	1.00	136022011	0.143	\$31.38	1.00
135019034	0.138	\$31.38	1.00	136022012	0.202	\$31.38	1.00
135019035	0.138	\$31.38	1.00	136022013	0.145	\$31.38	1.00
135019036	0.138	\$31.38	1.00	136022013	0.145	\$31.38	1.00
135019037	0.138	\$31.38	1.00	136022014	0.194	\$31.38	1.00

EXHIBIT "D"
PARCEL COUNT FOR
COUNTY SERVICE AREA NO. 4
SALIDA STORM DRAIN, SALIDA
FISCAL YEAR 2020-2021

The Assessor's parcels listed below are subject to the annual assessment:

A.P.N.	Acres	ASSESSMENT	EBU	A.P.N.	Acres	ASSESSMENT	EBU
135019038	0.138	\$31.38	1.00	136022015	0.138	\$31.38	1.00
135019039	0.138	\$31.38	1.00	136022016	0.139	\$31.38	1.00
135019040	0.138	\$31.38	1.00	136022017	0.138	\$31.38	1.00
135019041	0.138	\$31.38	1.00	136022018	0.138	\$31.38	1.00
135019042	0.138	\$31.38	1.00	136022019	0.160	\$31.38	1.00
135019043	0.167	\$31.38	1.00	136022020	0.160	\$31.38	1.00
135019044	0.316	\$31.38	1.00	136022021	0.138	\$31.38	1.00
135019045	0.142	\$31.38	1.00	136022022	0.142	\$31.38	1.00
135019046	0.148	\$31.38	1.00	136022023	0.142	\$31.38	1.00
135019047	0.161	\$31.38	1.00	136022024	0.142	\$31.38	1.00
135019048	0.133	\$31.38	1.00	136022025	0.142	\$31.38	1.00
135019049	0.133	\$31.38	1.00	136022026	0.142	\$31.38	1.00
135019050	0.135	\$31.38	1.00	136022027	0.142	\$31.38	1.00
135019051	0.163	\$31.38	1.00	136022028	0.142	\$31.38	1.00
135019052	0.138	\$31.38	1.00	136022029	0.142	\$31.38	1.00
135019053	0.138	\$31.38	1.00	136022030	0.147	\$31.38	1.00
135019054	0.138	\$31.38	1.00	136022031	0.148	\$31.38	1.00
135019055	0.138	\$31.38	1.00	136022032	0.138	\$31.38	1.00
135019056	0.140	\$31.38	1.00	136022033	0.161	\$31.38	1.00
135019057	0.144	\$31.38	1.00	136022034	0.160	\$31.38	1.00
135019058	0.138	\$31.38	1.00	136022035	0.138	\$31.38	1.00
135019059	0.138	\$31.38	1.00	136022036	0.138	\$31.38	1.00
135019060	0.138	\$31.38	1.00	136022037	0.151	\$31.38	1.00
135019061	0.138	\$31.38	1.00	136022038	0.149	\$31.38	1.00
135019062	0.143	\$31.38	1.00	136022039	0.187	\$31.38	1.00
135019063	0.151	\$31.38	1.00	136022040	0.178	\$31.38	1.00
135019064	0.176	\$31.38	1.00	136022041	0.188	\$31.38	1.00
135019065	0.146	\$31.38	1.00	136022042	0.149	\$31.38	1.00
135019066	0.144	\$31.38	1.00	136022043	0.140	\$31.38	1.00
135019067	0.173	\$31.38	1.00	136022044	0.138	\$31.38	1.00
135019068	0.144	\$31.38	1.00	136022045	0.138	\$31.38	1.00
135019069	0.210	\$31.38	1.00	136022046	0.138	\$31.38	1.00
135019070	0.198	\$31.38	1.00	136022047	0.160	\$31.38	1.00
135019071	0.218	\$31.38	1.00	136022048	0.140	\$31.38	1.00
135019072	0.158	\$31.38	1.00	136022049	0.139	\$31.38	1.00
135019073	0.169	\$31.38	1.00	136022050	0.139	\$31.38	1.00
135020001	0.149	\$31.38	1.00	136022051	0.139	\$31.38	1.00
135020002	0.146	\$31.38	1.00	136022052	0.166	\$31.38	1.00
135020003	0.115	\$31.38	1.00	136022053	0.153	\$31.38	1.00
135020004	0.115	\$31.38	1.00	136022054	0.138	\$31.38	1.00
135020005	0.114	\$31.38	1.00	136022055	0.138	\$31.38	1.00
135020006	0.114	\$31.38	1.00	136022056	0.138	\$31.38	1.00
135020007	0.114	\$31.38	1.00	136022057	0.138	\$31.38	1.00
135020008	0.159	\$31.38	1.00	136022058	0.159	\$31.38	1.00
135020009	0.161	\$31.38	1.00	136022059	0.138	\$31.38	1.00

EXHIBIT "D"
PARCEL COUNT FOR
COUNTY SERVICE AREA NO. 4
SALIDA STORM DRAIN, SALIDA
FISCAL YEAR 2020-2021

The Assessor's parcels listed below are subject to the annual assessment:

A.P.N.	Acres	ASSESSMENT	EBU	A.P.N.	Acres	ASSESSMENT	EBU
135020010	0.155	\$31.38	1.00	136022060	0.141	\$31.38	1.00
135020011	0.114	\$31.38	1.00	136022061	0.149	\$31.38	1.00
135020012	0.133	\$31.38	1.00	136022062	0.157	\$31.38	1.00
135020013	0.144	\$31.38	1.00	136022063	0.159	\$31.38	1.00
135020014	0.115	\$31.38	1.00	136022064	0.155	\$31.38	1.00
135020015	0.137	\$31.38	1.00	136022065	0.146	\$31.38	1.00
135020016	0.124	\$31.38	1.00	136022066	0.139	\$31.38	1.00
135020017	0.114	\$31.38	1.00	136022067	0.140	\$31.38	1.00
135020018	0.114	\$31.38	1.00	136022068	0.140	\$31.38	1.00
135020019	0.132	\$31.38	1.00	136022069	0.140	\$31.38	1.00
135020020	0.138	\$31.38	1.00	136022070	0.140	\$31.38	1.00
135020021	0.115	\$31.38	1.00	136022074	0.140	\$31.38	1.00
135020022	0.143	\$31.38	1.00	136022075	0.140	\$31.38	1.00
135020023	0.143	\$31.38	1.00	136022076	0.140	\$31.38	1.00
135020024	0.115	\$31.38	1.00	136022077	0.138	\$31.38	1.00
135020025	0.138	\$31.38	1.00	136022078	0.140	\$31.38	1.00
135020026	0.123	\$31.38	1.00	136022079	0.149	\$31.38	1.00
135020027	0.109	\$31.38	1.00	136022080	0.151	\$31.38	1.00
135020028	0.110	\$31.38	1.00	136023002	0.143	\$31.38	1.00
135020029	0.109	\$31.38	1.00	136023003	0.150	\$31.38	1.00
135020030	0.109	\$31.38	1.00	136023004	0.155	\$31.38	1.00
135020031	0.109	\$31.38	1.00	136023005	0.156	\$31.38	1.00
135020032	0.109	\$31.38	1.00	136023006	0.154	\$31.38	1.00
135020033	0.109	\$31.38	1.00	136023007	0.149	\$31.38	1.00
135020034	0.125	\$31.38	1.00	136023008	0.115	\$31.38	1.00
135020035	0.142	\$31.38	1.00	136023009	0.260	\$31.38	1.00
135020036	0.114	\$31.38	1.00	136023010	0.162	\$31.38	1.00
135020037	0.114	\$31.38	1.00	136023011	0.208	\$31.38	1.00
135020038	0.114	\$31.38	1.00	136023012	0.115	\$31.38	1.00
135020039	0.114	\$31.38	1.00	136023013	0.145	\$31.38	1.00
135020040	0.114	\$31.38	1.00	136023014	0.146	\$31.38	1.00
135020041	0.113	\$31.38	1.00	136023015	0.122	\$31.38	1.00
135020042	0.117	\$31.38	1.00	136023016	0.148	\$31.38	1.00
135020043	0.115	\$31.38	1.00	136023017	0.129	\$31.38	1.00
135020044	0.115	\$31.38	1.00	136023018	0.164	\$31.38	1.00
135020045	0.115	\$31.38	1.00	136023019	0.149	\$31.38	1.00
135020046	0.115	\$31.38	1.00	136023020	0.181	\$31.38	1.00
135020047	0.115	\$31.38	1.00	136023021	0.115	\$31.38	1.00
135020048	0.124	\$31.38	1.00	136023022	0.115	\$31.38	1.00
135020050	0.122	\$31.38	1.00	136023023	0.115	\$31.38	1.00
135020051	0.122	\$31.38	1.00	136023024	0.115	\$31.38	1.00
135020052	0.123	\$31.38	1.00	136023025	0.115	\$31.38	1.00
135020053	0.122	\$31.38	1.00	136023026	0.115	\$31.38	1.00
135020054	0.168	\$31.38	1.00	136023027	0.115	\$31.38	1.00
135020055	0.277	\$31.38	1.00	136023028	0.115	\$31.38	1.00

EXHIBIT "D"
PARCEL COUNT FOR
COUNTY SERVICE AREA NO. 4
SALIDA STORM DRAIN, SALIDA
FISCAL YEAR 2020-2021

The Assessor's parcels listed below are subject to the annual assessment:

A.P.N.	Acres	ASSESSMENT	EBU	A.P.N.	Acres	ASSESSMENT	EBU
135020056	0.174	\$31.38	1.00	136023029	0.260	\$31.38	1.00
135020057	0.115	\$31.38	1.00	136023030	0.223	\$31.38	1.00
135020058	0.115	\$31.38	1.00	136023031	0.170	\$31.38	1.00
135020059	0.115	\$31.38	1.00	136023032	0.115	\$31.38	1.00
135020060	0.115	\$31.38	1.00	136023033	0.146	\$31.38	1.00
135020061	0.115	\$31.38	1.00	136023034	0.146	\$31.38	1.00
135020062	0.115	\$31.38	1.00	136023035	0.146	\$31.38	1.00
135020063	0.115	\$31.38	1.00	136023036	0.132	\$31.38	1.00
135020064	0.115	\$31.38	1.00	136023037	0.122	\$31.38	1.00
135020065	0.113	\$31.38	1.00	136023038	0.122	\$31.38	1.00
135020066	0.113	\$31.38	1.00	136023039	0.193	\$31.38	1.00
135020067	0.161	\$31.38	1.00	136023040	0.115	\$31.38	1.00
135020068	0.169	\$31.38	1.00	136023041	0.115	\$31.38	1.00
135020069	0.115	\$31.38	1.00	136023042	0.115	\$31.38	1.00
135020070	0.115	\$31.38	1.00	136023043	0.115	\$31.38	1.00
135020071	0.115	\$31.38	1.00	136023044	0.115	\$31.38	1.00
135020072	0.124	\$31.38	1.00	136023045	0.115	\$31.38	1.00
135020073	0.121	\$31.38	1.00	136023046	0.115	\$31.38	1.00
135020074	0.149	\$31.38	1.00	136023047	0.115	\$31.38	1.00
135020075	0.128	\$31.38	1.00	136023048	0.239	\$31.38	1.00
135020076	0.137	\$31.38	1.00	136023049	0.228	\$31.38	1.00
135020077	0.131	\$31.38	1.00	136023050	0.115	\$31.38	1.00
135020078	0.160	\$31.38	1.00	136023051	0.115	\$31.38	1.00
135020079	0.163	\$31.38	1.00	136023052	0.174	\$31.38	1.00
135020080	0.127	\$31.38	1.00	136023053	0.115	\$31.38	1.00
135020081	0.142	\$31.38	1.00	136023054	0.115	\$31.38	1.00
135020082	0.135	\$31.38	1.00	136023055	0.115	\$31.38	1.00
135020083	0.111	\$31.38	1.00	136023056	0.115	\$31.38	1.00
135020084	0.114	\$31.38	1.00	136023057	0.115	\$31.38	1.00
135020085	0.114	\$31.38	1.00	136023058	0.182	\$31.38	1.00
135020086	0.114	\$31.38	1.00	136023059	0.138	\$31.38	1.00
135020087	0.114	\$31.38	1.00	136023060	0.138	\$31.38	1.00
135020088	0.115	\$31.38	1.00	136023061	0.138	\$31.38	1.00
135020089	0.135	\$31.38	1.00	136023062	0.138	\$31.38	1.00
135020090	0.129	\$31.38	1.00	136023063	0.138	\$31.38	1.00
135020091	0.115	\$31.38	1.00	136023064	0.115	\$31.38	1.00
135020092	0.115	\$31.38	1.00	136023065	0.240	\$31.38	1.00
135020093	0.114	\$31.38	1.00	136023066	0.198	\$31.38	1.00
135020094	0.114	\$31.38	1.00	136023067	0.235	\$31.38	1.00
135021001	0.142	\$31.38	1.00	136023068	0.115	\$31.38	1.00
135021002	0.142	\$31.38	1.00	136023069	0.115	\$31.38	1.00
135021003	0.142	\$31.38	1.00	136023070	0.115	\$31.38	1.00
135021004	0.142	\$31.38	1.00	136023071	0.181	\$31.38	1.00
135021005	0.166	\$31.38	1.00	136023072	0.182	\$31.38	1.00
135021006	0.215	\$31.38	1.00	136023073	0.115	\$31.38	1.00

EXHIBIT "D"
PARCEL COUNT FOR
COUNTY SERVICE AREA NO. 4
SALIDA STORM DRAIN, SALIDA
FISCAL YEAR 2020-2021

The Assessor's parcels listed below are subject to the annual assessment:

A.P.N.	Acres	ASSESSMENT	EBU	A.P.N.	Acres	ASSESSMENT	EBU
135021007	0.140	\$31.38	1.00	136023074	0.115	\$31.38	1.00
135021008	0.142	\$31.38	1.00	136023075	0.114	\$31.38	1.00
135021009	0.142	\$31.38	1.00	136023076	0.261	\$31.38	1.00
135021010	0.142	\$31.38	1.00	136023077	0.205	\$31.38	1.00
135021011	0.138	\$31.38	1.00	136023078	0.262	\$31.38	1.00
135021012	0.138	\$31.38	1.00	136023079	0.115	\$31.38	1.00
135021013	0.138	\$31.38	1.00	136023080	0.115	\$31.38	1.00
135021014	0.138	\$31.38	1.00	136023081	0.115	\$31.38	1.00
135021015	0.157	\$31.38	1.00	136023082	0.181	\$31.38	1.00
135021016	0.178	\$31.38	1.00	136023083	0.205	\$31.38	1.00
135021017	0.186	\$31.38	1.00	136023084	0.115	\$31.38	1.00
135021019	0.141	\$31.38	1.00	136023085	0.115	\$31.38	1.00
135021020	0.145	\$31.38	1.00	136023086	0.115	\$31.38	1.00
135021021	0.145	\$31.38	1.00	136023087	0.115	\$31.38	1.00
135021022	0.145	\$31.38	1.00	136023088	0.201	\$31.38	1.00
135021023	0.156	\$31.38	1.00	136023089	0.179	\$31.38	1.00
135021024	0.156	\$31.38	1.00	136023090	0.138	\$31.38	1.00
135021025	0.145	\$31.38	1.00	136023091	0.115	\$31.38	1.00
135021026	0.138	\$31.38	1.00	136023092	0.138	\$31.38	1.00
135021027	0.138	\$31.38	1.00	136023093	0.138	\$31.38	1.00
135021028	0.138	\$31.38	1.00	136023094	0.115	\$31.38	1.00
135021029	0.138	\$31.38	1.00	136023095	0.138	\$31.38	1.00
135021030	0.138	\$31.38	1.00	136023096	0.115	\$31.38	1.00
135021031	0.138	\$31.38	1.00	136023097	0.138	\$31.38	1.00
135021032	0.138	\$31.38	1.00	136023098	0.181	\$31.38	1.00
135021033	0.148	\$31.38	1.00	136024001	0.153	\$31.38	1.00
135021034	0.157	\$31.38	1.00	136024002	0.115	\$31.38	1.00
135021035	0.144	\$31.38	1.00	136024003	0.115	\$31.38	1.00
135021036	0.138	\$31.38	1.00	136024004	0.115	\$31.38	1.00
135021037	0.138	\$31.38	1.00	136024005	0.115	\$31.38	1.00
135021038	0.138	\$31.38	1.00	136024006	0.115	\$31.38	1.00
135021039	0.138	\$31.38	1.00	136024007	0.115	\$31.38	1.00
135021040	0.138	\$31.38	1.00	136024008	0.115	\$31.38	1.00
135021041	0.162	\$31.38	1.00	136024009	0.115	\$31.38	1.00
135021042	0.153	\$31.38	1.00	136024010	0.115	\$31.38	1.00
135021043	0.145	\$31.38	1.00	136024011	0.158	\$31.38	1.00
135021044	0.151	\$31.38	1.00	136024012	0.158	\$31.38	1.00
135021045	0.155	\$31.38	1.00	136024013	0.118	\$31.38	1.00
135021046	0.168	\$31.38	1.00	136024014	0.118	\$31.38	1.00
135021047	0.167	\$31.38	1.00	136024015	0.118	\$31.38	1.00
135021048	0.341	\$31.38	1.00	136024016	0.118	\$31.38	1.00
135021049	0.174	\$31.38	1.00	136024017	0.118	\$31.38	1.00
135021050	0.264	\$31.38	1.00	136024018	0.118	\$31.38	1.00
135021051	0.185	\$31.38	1.00	136024019	0.118	\$31.38	1.00
135021052	0.178	\$31.38	1.00	136024020	0.118	\$31.38	1.00

EXHIBIT "D"
PARCEL COUNT FOR
COUNTY SERVICE AREA NO. 4
SALIDA STORM DRAIN, SALIDA
FISCAL YEAR 2020-2021

The Assessor's parcels listed below are subject to the annual assessment:

A.P.N.	Acres	ASSESSMENT	EBU	A.P.N.	Acres	ASSESSMENT	EBU
135021053	0.165	\$31.38	1.00	136024021	0.118	\$31.38	1.00
135021054	0.158	\$31.38	1.00	136024022	0.163	\$31.38	1.00
135021055	0.154	\$31.38	1.00	136024023	0.115	\$31.38	1.00
135021056	0.154	\$31.38	1.00	136024024	0.115	\$31.38	1.00
135022001	0.142	\$31.38	1.00	136024025	0.115	\$31.38	1.00
135022002	0.142	\$31.38	1.00	136024026	0.115	\$31.38	1.00
135022003	0.142	\$31.38	1.00	136024027	0.181	\$31.38	1.00
135022004	0.142	\$31.38	1.00	136024028	0.138	\$31.38	1.00
135022005	0.142	\$31.38	1.00	136024029	0.132	\$31.38	1.00
135022006	0.142	\$31.38	1.00	136024030	0.222	\$31.38	1.00
135022007	0.142	\$31.38	1.00	136024031	0.201	\$31.38	1.00
135022008	0.142	\$31.38	1.00	136024032	0.218	\$31.38	1.00
135022009	0.142	\$31.38	1.00	136024033	0.136	\$31.38	1.00
135022010	0.141	\$31.38	1.00	136024034	0.138	\$31.38	1.00
135022011	0.182	\$31.38	1.00	136024035	0.182	\$31.38	1.00
135022012	0.258	\$31.38	1.00	136024036	0.181	\$31.38	1.00
135022013	0.149	\$31.38	1.00	136024037	0.115	\$31.38	1.00
135022014	0.143	\$31.38	1.00	136024038	0.115	\$31.38	1.00
135022015	0.143	\$31.38	1.00	136024039	0.138	\$31.38	1.00
135022016	0.143	\$31.38	1.00	136024040	0.115	\$31.38	1.00
135022017	0.143	\$31.38	1.00	136024041	0.138	\$31.38	1.00
135022018	0.143	\$31.38	1.00	136024042	0.115	\$31.38	1.00
135022019	0.143	\$31.38	1.00	136024043	0.115	\$31.38	1.00
135022020	0.143	\$31.38	1.00	136024044	0.115	\$31.38	1.00
135022021	0.143	\$31.38	1.00	136024045	0.115	\$31.38	1.00
135022022	0.152	\$31.38	1.00	136024046	0.115	\$31.38	1.00
135022023	0.275	\$31.38	1.00	136024047	0.115	\$31.38	1.00
135022024	0.198	\$31.38	1.00	136024048	0.188	\$31.38	1.00
135022025	0.144	\$31.38	1.00	136024049	0.164	\$31.38	1.00
135022026	0.145	\$31.38	1.00	136024050	0.142	\$31.38	1.00
135022027	0.156	\$31.38	1.00	136024051	0.142	\$31.38	1.00
135022028	0.156	\$31.38	1.00	136024052	0.118	\$31.38	1.00
135022029	0.145	\$31.38	1.00	136024053	0.142	\$31.38	1.00
135022030	0.145	\$31.38	1.00	136024054	0.118	\$31.38	1.00
135022031	0.145	\$31.38	1.00	136024055	0.118	\$31.38	1.00
135022032	0.145	\$31.38	1.00	136024056	0.160	\$31.38	1.00
135022033	0.145	\$31.38	1.00	136024057	0.329	\$31.38	1.00
135022034	0.158	\$31.38	1.00	136024058	0.175	\$31.38	1.00
135022035	0.142	\$31.38	1.00	136024059	0.148	\$31.38	1.00
135022036	0.142	\$31.38	1.00	136024060	0.145	\$31.38	1.00
135022037	0.138	\$31.38	1.00	136024061	0.143	\$31.38	1.00
135022038	0.138	\$31.38	1.00	136024062	0.141	\$31.38	1.00
135022039	0.138	\$31.38	1.00	136024063	0.140	\$31.38	1.00
135022040	0.138	\$31.38	1.00	136024064	0.178	\$31.38	1.00
135022041	0.143	\$31.38	1.00	136024065	0.181	\$31.38	1.00

EXHIBIT "D"
PARCEL COUNT FOR
COUNTY SERVICE AREA NO. 4
SALIDA STORM DRAIN, SALIDA
FISCAL YEAR 2020-2021

The Assessor's parcels listed below are subject to the annual assessment:

A.P.N.	Acres	ASSESSMENT	EBU	A.P.N.	Acres	ASSESSMENT	EBU
135022042	0.138	\$31.38	1.00	136024066	0.181	\$31.38	1.00
135022043	0.155	\$31.38	1.00	136024067	0.115	\$31.38	1.00
135022044	0.149	\$31.38	1.00	136024068	0.115	\$31.38	1.00
135022045	0.138	\$31.38	1.00	136024069	0.115	\$31.38	1.00
135022046	0.138	\$31.38	1.00	136024070	0.115	\$31.38	1.00
135022047	0.138	\$31.38	1.00	136024071	0.115	\$31.38	1.00
135022048	0.138	\$31.38	1.00	136024072	0.115	\$31.38	1.00
135022049	0.138	\$31.38	1.00	136024073	0.115	\$31.38	1.00
135022050	0.150	\$31.38	1.00	136025023	5.834	\$402.75	12.83
135022051	0.138	\$31.38	1.00	136025025	0.277	\$19.09	0.61
135022052	0.138	\$31.38	1.00	136025026	5.367	\$370.50	11.81
135022053	0.138	\$31.38	1.00	136026001	0.130	\$31.38	1.00
135022054	0.141	\$31.38	1.00	136026002	0.115	\$31.38	1.00
135022055	0.140	\$31.38	1.00	136026003	0.138	\$31.38	1.00
135022056	0.141	\$31.38	1.00	136026004	0.115	\$31.38	1.00
135022057	0.142	\$31.38	1.00	136026005	0.138	\$31.38	1.00
135022058	0.165	\$31.38	1.00	136026006	0.138	\$31.38	1.00
135022059	0.158	\$31.38	1.00	136026007	0.115	\$31.38	1.00
135022060	0.138	\$31.38	1.00	136026008	0.115	\$31.38	1.00
135022061	0.138	\$31.38	1.00	136026009	0.144	\$31.38	1.00
135022062	0.138	\$31.38	1.00	136026011	0.138	\$31.38	1.00
135022063	0.140	\$31.38	1.00	136026012	0.166	\$31.38	1.00
135022064	0.152	\$31.38	1.00	136026013	0.148	\$31.38	1.00
135022065	0.218	\$31.38	1.00	136026014	0.115	\$31.38	1.00
135022066	0.166	\$31.38	1.00	136026015	0.115	\$31.38	1.00
135022067	0.223	\$31.38	1.00	136026016	0.126	\$31.38	1.00
135022068	0.153	\$31.38	1.00	136026017	0.126	\$31.38	1.00
135022069	0.140	\$31.38	1.00	136026018	0.117	\$31.38	1.00
135022070	0.138	\$31.38	1.00	136026019	0.149	\$31.38	1.00
135022071	0.138	\$31.38	1.00	136026020	0.274	\$31.38	1.00
135022072	0.138	\$31.38	1.00	136026023	0.115	\$31.38	1.00
135022073	0.158	\$31.38	1.00	136026024	0.126	\$31.38	1.00
135022074	0.160	\$31.38	1.00	136026025	0.126	\$31.38	1.00
135022075	0.138	\$31.38	1.00	136026026	0.115	\$31.38	1.00
135022076	0.138	\$31.38	1.00	136026027	0.126	\$31.38	1.00
135022077	0.138	\$31.38	1.00	136026028	0.126	\$31.38	1.00
135022077	0.138	\$31.38	1.00	136026029	0.115	\$31.38	1.00
135022078	0.140	\$31.38	1.00	136026030	0.122	\$31.38	1.00
135022079	0.138	\$31.38	1.00	136026031	0.215	\$31.38	1.00
135022080	0.138	\$31.38	1.00	136026032	0.222	\$31.38	1.00
135022081	0.138	\$31.38	1.00	136026033	0.121	\$31.38	1.00
135023001	0.150	\$31.38	1.00	136026034	0.126	\$31.38	1.00
135023002	0.126	\$31.38	1.00	136026035	0.126	\$31.38	1.00
135023003	0.126	\$31.38	1.00	136026036	0.126	\$31.38	1.00
135023004	0.126	\$31.38	1.00	136026037	0.126	\$31.38	1.00

EXHIBIT "D"
PARCEL COUNT FOR
COUNTY SERVICE AREA NO. 4
SALIDA STORM DRAIN, SALIDA
FISCAL YEAR 2020-2021

The Assessor's parcels listed below are subject to the annual assessment:

A.P.N.	Acres	ASSESSMENT	EBU	A.P.N.	Acres	ASSESSMENT	EBU
135023005	0.126	\$31.38	1.00	136026038	0.126	\$31.38	1.00
135023006	0.126	\$31.38	1.00	136026039	0.126	\$31.38	1.00
135023007	0.126	\$31.38	1.00	136026040	0.126	\$31.38	1.00
135023008	0.131	\$31.38	1.00	136026041	0.126	\$31.38	1.00
135023009	0.131	\$31.38	1.00	136026042	0.138	\$31.38	1.00
135023010	0.131	\$31.38	1.00	136026043	0.151	\$31.38	1.00
135023011	0.131	\$31.38	1.00	136026044	0.150	\$31.38	1.00
135023012	0.131	\$31.38	1.00	136026045	0.115	\$31.38	1.00
135023013	0.151	\$31.38	1.00	136026046	0.118	\$31.38	1.00
135023014	0.230	\$31.38	1.00	136026047	0.155	\$31.38	1.00
135023015	0.181	\$31.38	1.00	136026048	0.167	\$31.38	1.00
135023016	0.142	\$31.38	1.00	136026049	0.168	\$31.38	1.00
135023017	0.137	\$31.38	1.00	136026050	0.130	\$31.38	1.00
135023018	0.137	\$31.38	1.00	136026051	0.130	\$31.38	1.00
135023019	0.137	\$31.38	1.00	136026052	0.129	\$31.38	1.00
135023020	0.137	\$31.38	1.00	136026053	0.148	\$31.38	1.00
135023021	0.137	\$31.38	1.00	136026054	0.245	\$31.38	1.00
135023022	0.137	\$31.38	1.00	136026055	0.173	\$31.38	1.00
135023023	0.169	\$31.38	1.00	136026056	0.246	\$31.38	1.00
135023024	0.237	\$31.38	1.00	136026057	0.148	\$31.38	1.00
135023025	0.165	\$31.38	1.00	136026058	0.129	\$31.38	1.00
135023026	0.140	\$31.38	1.00	136026059	0.130	\$31.38	1.00
135023027	0.133	\$31.38	1.00	136026060	0.130	\$31.38	1.00
135023028	0.133	\$31.38	1.00	136026061	0.169	\$31.38	1.00
135023029	0.133	\$31.38	1.00	136026062	0.151	\$31.38	1.00
135023030	0.133	\$31.38	1.00	136026063	0.115	\$31.38	1.00
135023031	0.133	\$31.38	1.00	136026064	0.115	\$31.38	1.00
135023032	0.133	\$31.38	1.00	136026065	0.115	\$31.38	1.00
135023033	0.133	\$31.38	1.00	136026066	0.126	\$31.38	1.00
135023034	0.133	\$31.38	1.00	136026067	0.126	\$31.38	1.00
135023035	0.135	\$31.38	1.00	136026068	0.115	\$31.38	1.00
135023036	0.141	\$31.38	1.00	136026069	0.115	\$31.38	1.00
135023037	0.148	\$31.38	1.00	136026070	0.150	\$31.38	1.00
135023038	0.179	\$31.38	1.00	136026071	0.115	\$31.38	1.00
135023039	0.170	\$31.38	1.00	136026072	0.115	\$31.38	1.00
135023040	0.137	\$31.38	1.00	136026073	0.115	\$31.38	1.00
135023041	0.136	\$31.38	1.00	136026074	0.126	\$31.38	1.00
135023042	0.135	\$31.38	1.00	136026075	0.126	\$31.38	1.00
135023043	0.135	\$31.38	1.00	136026076	0.140	\$31.38	1.00
135023044	0.131	\$31.38	1.00	136026077	0.138	\$31.38	1.00
135023045	0.131	\$31.38	1.00	136026078	0.138	\$31.38	1.00
135023046	0.127	\$31.38	1.00	136026079	0.116	\$31.38	1.00
135023047	0.126	\$31.38	1.00	136026081	0.156	\$31.38	1.00
135023048	0.126	\$31.38	1.00	136027001	0.148	\$31.38	1.00
135023049	0.126	\$31.38	1.00	136027002	0.121	\$31.38	1.00

EXHIBIT "D"
PARCEL COUNT FOR
COUNTY SERVICE AREA NO. 4
SALIDA STORM DRAIN, SALIDA
FISCAL YEAR 2020-2021

The Assessor's parcels listed below are subject to the annual assessment:

A.P.N.	Acres	ASSESSMENT	EBU	A.P.N.	Acres	ASSESSMENT	EBU
135023050	0.131	\$31.38	1.00	136027003	0.133	\$31.38	1.00
135023051	0.157	\$31.38	1.00	136027004	0.133	\$31.38	1.00
135023052	0.132	\$31.38	1.00	136027005	0.124	\$31.38	1.00
135023053	0.126	\$31.38	1.00	136027006	0.158	\$31.38	1.00
135023054	0.126	\$31.38	1.00	136027007	0.243	\$31.38	1.00
135023055	0.126	\$31.38	1.00	136027008	0.205	\$31.38	1.00
135023056	0.126	\$31.38	1.00	136027009	0.194	\$31.38	1.00
135023057	0.147	\$31.38	1.00	136027010	0.129	\$31.38	1.00
135023058	0.158	\$31.38	1.00	136027011	0.131	\$31.38	1.00
135023059	0.126	\$31.38	1.00	136027012	0.131	\$31.38	1.00
135023060	0.145	\$31.38	1.00	136027013	0.131	\$31.38	1.00
135023061	0.177	\$31.38	1.00	136027014	0.154	\$31.38	1.00
135023062	0.218	\$31.38	1.00	136027015	0.154	\$31.38	1.00
135023063	0.212	\$31.38	1.00	136027016	0.131	\$31.38	1.00
135023064	0.139	\$31.38	1.00	136027017	0.131	\$31.38	1.00
135023065	0.138	\$31.38	1.00	136027018	0.131	\$31.38	1.00
135023066	0.138	\$31.38	1.00	136027019	0.142	\$31.38	1.00
135023067	0.157	\$31.38	1.00	136027020	0.190	\$31.38	1.00
135023068	0.145	\$31.38	1.00	136027021	0.245	\$31.38	1.00
135023069	0.141	\$31.38	1.00	136027022	0.146	\$31.38	1.00
135023070	0.142	\$31.38	1.00	136027023	0.115	\$31.38	1.00
135023071	0.143	\$31.38	1.00	136027024	0.115	\$31.38	1.00
135023072	0.144	\$31.38	1.00	136027025	0.115	\$31.38	1.00
135023073	0.145	\$31.38	1.00	136027026	0.115	\$31.38	1.00
135023074	0.169	\$31.38	1.00	136027027	0.126	\$31.38	1.00
135023075	0.175	\$31.38	1.00	136027028	0.115	\$31.38	1.00
135023076	0.136	\$31.38	1.00	136027029	0.115	\$31.38	1.00
135023077	0.134	\$31.38	1.00	136027029	0.115	\$31.38	1.00
135023078	0.134	\$31.38	1.00	136027030	0.139	\$31.38	1.00
135023079	0.134	\$31.38	1.00	136027031	0.155	\$31.38	1.00
135023080	0.115	\$31.38	1.00	136027032	0.126	\$31.38	1.00
135023081	0.160	\$31.38	1.00	136027033	0.115	\$31.38	1.00
135023082	0.164	\$31.38	1.00	136027034	0.115	\$31.38	1.00
135023083	0.120	\$31.38	1.00	136027035	0.115	\$31.38	1.00
135023084	0.149	\$31.38	1.00	136027036	0.126	\$31.38	1.00
135023085	0.146	\$31.38	1.00	136027037	0.153	\$31.38	1.00
135023086	0.145	\$31.38	1.00	136027038	0.277	\$31.38	1.00
135023087	0.141	\$31.38	1.00	136027039	0.163	\$31.38	1.00
135023088	0.169	\$31.38	1.00	136027040	0.117	\$31.38	1.00
135025001	0.115	\$31.38	1.00	136027041	0.126	\$31.38	1.00
135025002	0.103	\$31.38	1.00	136027042	0.126	\$31.38	1.00
135025003	0.103	\$31.38	1.00	136027043	0.115	\$31.38	1.00
135025004	0.103	\$31.38	1.00	136027044	0.151	\$31.38	1.00
135025005	0.103	\$31.38	1.00	136027045	0.168	\$31.38	1.00
135025006	0.103	\$31.38	1.00	136027046	0.158	\$31.38	1.00

EXHIBIT "D"
PARCEL COUNT FOR
COUNTY SERVICE AREA NO. 4
SALIDA STORM DRAIN, SALIDA
FISCAL YEAR 2020-2021

The Assessor's parcels listed below are subject to the annual assessment:

A.P.N.	Acres	ASSESSMENT	EBU	A.P.N.	Acres	ASSESSMENT	EBU
135025007	0.103	\$31.38	1.00	136027047	0.156	\$31.38	1.00
135025008	0.103	\$31.38	1.00	136027048	0.128	\$31.38	1.00
135025009	0.103	\$31.38	1.00	136027049	0.126	\$31.38	1.00
135025010	0.103	\$31.38	1.00	136027050	0.126	\$31.38	1.00
135025011	0.103	\$31.38	1.00	136027051	0.126	\$31.38	1.00
135025012	0.103	\$31.38	1.00	136027052	0.126	\$31.38	1.00
135025013	0.102	\$31.38	1.00	136027053	0.168	\$31.38	1.00
135025014	0.114	\$31.38	1.00	136027055	0.121	\$31.38	1.00
135025015	0.115	\$31.38	1.00	136027056	0.133	\$31.38	1.00
135025016	0.102	\$31.38	1.00	136027057	0.133	\$31.38	1.00
135025017	0.103	\$31.38	1.00	136027058	0.120	\$31.38	1.00
135025018	0.103	\$31.38	1.00	136027059	0.154	\$31.38	1.00
135025019	0.103	\$31.38	1.00	136027060	0.231	\$31.38	1.00
135025020	0.103	\$31.38	1.00	136027061	0.174	\$31.38	1.00
135025021	0.103	\$31.38	1.00	136027062	0.222	\$31.38	1.00
135025022	0.103	\$31.38	1.00	136027063	0.138	\$31.38	1.00
135025023	0.103	\$31.38	1.00	136027064	0.121	\$31.38	1.00
135025024	0.103	\$31.38	1.00	136027065	0.121	\$31.38	1.00
135025025	0.103	\$31.38	1.00	136027066	0.133	\$31.38	1.00
135025026	0.103	\$31.38	1.00	136027067	0.133	\$31.38	1.00
135025027	0.103	\$31.38	1.00	136027068	0.128	\$31.38	1.00
135025028	0.115	\$31.38	1.00	136027069	0.128	\$31.38	1.00
135025029	0.122	\$31.38	1.00	136027070	0.128	\$31.38	1.00
135025030	0.112	\$31.38	1.00	136027071	0.128	\$31.38	1.00
135025031	0.110	\$31.38	1.00	136027072	0.133	\$31.38	1.00
135025032	0.106	\$31.38	1.00	136027073	0.174	\$31.38	1.00
135025033	0.135	\$31.38	1.00	136027074	0.153	\$31.38	1.00
135025034	0.216	\$31.38	1.00	136027075	0.127	\$31.38	1.00
135025035	0.137	\$31.38	1.00	136027076	0.126	\$31.38	1.00
135025036	0.102	\$31.38	1.00	136027077	0.126	\$31.38	1.00
135025037	0.103	\$31.38	1.00	136027078	0.126	\$31.38	1.00
135025038	0.102	\$31.38	1.00	136027079	0.147	\$31.38	1.00
135025039	0.101	\$31.38	1.00	136027080	0.128	\$31.38	1.00
135025040	0.100	\$31.38	1.00	136027081	0.130	\$31.38	1.00
135025041	0.098	\$31.38	1.00	136027082	0.130	\$31.38	1.00
135025042	0.097	\$31.38	1.00	136027083	0.130	\$31.38	1.00
135025043	0.097	\$31.38	1.00	136027084	0.130	\$31.38	1.00
135025044	0.098	\$31.38	1.00	136027084	0.130	\$31.38	1.00
135025045	0.100	\$31.38	1.00	136027085	0.130	\$31.38	1.00
135025046	0.103	\$31.38	1.00	136027086	0.146	\$31.38	1.00
135025047	0.109	\$31.38	1.00	136027087	0.240	\$31.38	1.00
135025048	0.114	\$31.38	1.00	136027088	0.181	\$31.38	1.00
135025049	0.134	\$31.38	1.00	136027089	0.230	\$31.38	1.00
135025050	0.168	\$31.38	1.00	136027090	0.146	\$31.38	1.00
135025051	0.115	\$31.38	1.00	136027091	0.130	\$31.38	1.00

EXHIBIT "D"
PARCEL COUNT FOR
COUNTY SERVICE AREA NO. 4
SALIDA STORM DRAIN, SALIDA
FISCAL YEAR 2020-2021

The Assessor's parcels listed below are subject to the annual assessment:

A.P.N.	Acres	ASSESSMENT	EBU	A.P.N.	Acres	ASSESSMENT	EBU
135025052	0.113	\$31.38	1.00	136027092	0.130	\$31.38	1.00
135025053	0.111	\$31.38	1.00	136027093	0.130	\$31.38	1.00
135025054	0.106	\$31.38	1.00	136027094	0.130	\$31.38	1.00
135025055	0.103	\$31.38	1.00	136027095	0.130	\$31.38	1.00
135025056	0.101	\$31.38	1.00	136027096	0.130	\$31.38	1.00
135025057	0.097	\$31.38	1.00	136027097	0.152	\$31.38	1.00
135025058	0.099	\$31.38	1.00	136028001	0.183	\$31.38	1.00
135025059	0.100	\$31.38	1.00	136028002	0.147	\$31.38	1.00
135025060	0.101	\$31.38	1.00	136028003	0.145	\$31.38	1.00
135025061	0.103	\$31.38	1.00	136028004	0.132	\$31.38	1.00
135025062	0.106	\$31.38	1.00	136028005	0.143	\$31.38	1.00
135025063	0.108	\$31.38	1.00	136028006	0.130	\$31.38	1.00
135025064	0.111	\$31.38	1.00	136028007	0.141	\$31.38	1.00
135025065	0.153	\$31.38	1.00	136028008	0.129	\$31.38	1.00
135026001	0.186	\$31.38	1.00	136028009	0.139	\$31.38	1.00
135026002	0.137	\$31.38	1.00	136028010	0.149	\$31.38	1.00
135026003	0.156	\$31.38	1.00	136028011	0.115	\$31.38	1.00
135026004	0.149	\$31.38	1.00	136028012	0.144	\$31.38	1.00
135026005	0.149	\$31.38	1.00	136028013	0.152	\$31.38	1.00
135026006	0.138	\$31.38	1.00	136028014	0.160	\$31.38	1.00
135026007	0.138	\$31.38	1.00	136028015	0.241	\$31.38	1.00
135026008	0.138	\$31.38	1.00	136028016	0.171	\$31.38	1.00
135026009	0.138	\$31.38	1.00	136028017	0.130	\$31.38	1.00
135026010	0.125	\$31.38	1.00	136028018	0.135	\$31.38	1.00
135026011	0.250	\$31.38	1.00	136028019	0.135	\$31.38	1.00
135026012	0.241	\$31.38	1.00	136028020	0.135	\$31.38	1.00
135026013	0.124	\$31.38	1.00	136028021	0.135	\$31.38	1.00
135026014	0.126	\$31.38	1.00	136028022	0.135	\$31.38	1.00
135026015	0.126	\$31.38	1.00	136028023	0.135	\$31.38	1.00
135026016	0.126	\$31.38	1.00	136028024	0.135	\$31.38	1.00
135026017	0.126	\$31.38	1.00	136028025	0.135	\$31.38	1.00
135026018	0.126	\$31.38	1.00	136028026	0.146	\$31.38	1.00
135026019	0.126	\$31.38	1.00	136028027	0.123	\$31.38	1.00
135026020	0.135	\$31.38	1.00	136028028	0.137	\$31.38	1.00
135026021	0.155	\$31.38	1.00	136028029	0.123	\$31.38	1.00
135026022	0.151	\$31.38	1.00	136028030	0.132	\$31.38	1.00
135026023	0.128	\$31.38	1.00	136028031	0.185	\$31.38	1.00
135026024	0.139	\$31.38	1.00	136028032	0.158	\$31.38	1.00
135026025	0.139	\$31.38	1.00	136028033	0.228	\$31.38	1.00
135026026	0.139	\$31.38	1.00	136028034	0.139	\$31.38	1.00
135026027	0.139	\$31.38	1.00	136028035	0.132	\$31.38	1.00
135026028	0.128	\$31.38	1.00	136028036	0.220	\$31.38	1.00
135026029	0.128	\$31.38	1.00	136028037	0.158	\$31.38	1.00
135026030	0.139	\$31.38	1.00	136028038	0.185	\$31.38	1.00
135026031	0.139	\$31.38	1.00	136028039	0.185	\$31.38	1.00

EXHIBIT "D"
PARCEL COUNT FOR
COUNTY SERVICE AREA NO. 4
SALIDA STORM DRAIN, SALIDA
FISCAL YEAR 2020-2021

The Assessor's parcels listed below are subject to the annual assessment:

A.P.N.	Acres	ASSESSMENT	EBU	A.P.N.	Acres	ASSESSMENT	EBU
135026032	0.139	\$31.38	1.00	136028040	0.158	\$31.38	1.00
135026033	0.139	\$31.38	1.00	136028041	0.215	\$31.38	1.00
135026034	0.155	\$31.38	1.00	136028042	0.122	\$31.38	1.00
135026035	0.147	\$31.38	1.00	136028043	0.118	\$31.38	1.00
135026036	0.149	\$31.38	1.00	136028044	0.203	\$31.38	1.00
135026037	0.149	\$31.38	1.00	136028045	0.160	\$31.38	1.00
135026038	0.138	\$31.38	1.00	136028046	0.185	\$31.38	1.00
135026039	0.151	\$31.38	1.00	136028047	0.137	\$31.38	1.00
135026040	0.149	\$31.38	1.00	136028048	0.115	\$31.38	1.00
135026041	0.130	\$31.38	1.00	136028049	0.149	\$31.38	1.00
135026042	0.126	\$31.38	1.00	136028050	0.132	\$31.38	1.00
135026043	0.126	\$31.38	1.00	136028051	0.131	\$31.38	1.00
135026044	0.126	\$31.38	1.00	136028052	0.137	\$31.38	1.00
135026045	0.155	\$31.38	1.00	136028053	0.195	\$31.38	1.00
135026046	0.126	\$31.38	1.00	136028054	0.147	\$31.38	1.00
135026047	0.138	\$31.38	1.00	136028055	0.155	\$31.38	1.00
135026048	0.138	\$31.38	1.00	136028056	0.170	\$31.38	1.00
135026049	0.126	\$31.38	1.00	136028057	0.115	\$31.38	1.00
135026050	0.142	\$31.38	1.00	136028058	0.136	\$31.38	1.00
135026051	0.151	\$31.38	1.00	136028059	0.122	\$31.38	1.00
135026052	0.151	\$31.38	1.00	136028060	0.140	\$31.38	1.00
135026053	0.142	\$31.38	1.00	136028061	0.137	\$31.38	1.00
135026054	0.126	\$31.38	1.00	136028062	0.161	\$31.38	1.00
135026055	0.138	\$31.38	1.00	136028063	0.183	\$31.38	1.00
135026056	0.138	\$31.38	1.00	136028064	0.142	\$31.38	1.00
135026057	0.149	\$31.38	1.00	136028065	0.115	\$31.38	1.00
135026058	0.147	\$31.38	1.00	136028066	0.128	\$31.38	1.00
135026059	0.253	\$31.38	1.00	136028067	0.126	\$31.38	1.00
135026060	0.145	\$31.38	1.00	136028068	0.115	\$31.38	1.00
135026061	0.159	\$31.38	1.00	136028069	0.142	\$31.38	1.00
135026062	0.252	\$31.38	1.00	136028070	0.126	\$31.38	1.00
135026063	0.153	\$31.38	1.00	136028071	0.115	\$31.38	1.00
135026064	0.149	\$31.38	1.00	136028072	0.142	\$31.38	1.00
135026065	0.131	\$31.38	1.00	136028073	0.128	\$31.38	1.00
135026066	0.131	\$31.38	1.00	136028074	0.115	\$31.38	1.00
135026067	0.131	\$31.38	1.00	136028075	0.146	\$31.38	1.00
135026068	0.138	\$31.38	1.00	136028076	0.146	\$31.38	1.00
135026069	0.151	\$31.38	1.00	136028077	0.115	\$31.38	1.00
135026070	0.151	\$31.38	1.00	136028078	0.130	\$31.38	1.00
135026071	0.138	\$31.38	1.00	136028079	0.134	\$31.38	1.00
135026072	0.131	\$31.38	1.00	136028080	0.215	\$31.38	1.00
135026073	0.138	\$31.38	1.00	136028081	0.152	\$31.38	1.00
135026074	0.142	\$31.38	1.00	136028082	0.152	\$31.38	1.00
135026075	0.135	\$31.38	1.00	136028083	0.152	\$31.38	1.00
135026076	0.131	\$31.38	1.00	136028084	0.152	\$31.38	1.00

EXHIBIT "D"
PARCEL COUNT FOR
COUNTY SERVICE AREA NO. 4
SALIDA STORM DRAIN, SALIDA
FISCAL YEAR 2020-2021

The Assessor's parcels listed below are subject to the annual assessment:

A.P.N.	Acres	ASSESSMENT	EBU	A.P.N.	Acres	ASSESSMENT	EBU
135026077	0.138	\$31.38	1.00	136028085	0.155	\$31.38	1.00
135026078	0.126	\$31.38	1.00	136028086	0.178	\$31.38	1.00
135026079	0.138	\$31.38	1.00	136028087	0.139	\$31.38	1.00
135027001	0.155	\$31.38	1.00	136028088	0.138	\$31.38	1.00
135027002	0.115	\$31.38	1.00	136028089	0.138	\$31.38	1.00
135027003	0.138	\$31.38	1.00	136028090	0.138	\$31.38	1.00
135027004	0.115	\$31.38	1.00	136028092	0.505	\$31.38	1.00
135027005	0.138	\$31.38	1.00	136028093	0.107	\$31.38	1.00
135027006	0.138	\$31.38	1.00	136028094	0.100	\$31.38	1.00
135027007	0.138	\$31.38	1.00	136028095	0.101	\$31.38	1.00
135027008	0.138	\$31.38	1.00	136028096	0.100	\$31.38	1.00
135027009	0.134	\$31.38	1.00	136028097	0.098	\$31.38	1.00
135027010	0.115	\$31.38	1.00	136028098	0.106	\$31.38	1.00
135027011	0.115	\$31.38	1.00	136029001	0.137	\$31.38	1.00
135027012	0.115	\$31.38	1.00	136029005	0.129	\$31.38	1.00
135027013	0.149	\$31.38	1.00	136029006	0.138	\$31.38	1.00
135027014	0.155	\$31.38	1.00	136029007	0.129	\$31.38	1.00
135027015	0.145	\$31.38	1.00	136029008	0.126	\$31.38	1.00
135027016	0.144	\$31.38	1.00	136029009	0.142	\$31.38	1.00
135027017	0.139	\$31.38	1.00	136029010	0.169	\$31.38	1.00
135027018	0.115	\$31.38	1.00	136029011	0.159	\$31.38	1.00
135027019	0.115	\$31.38	1.00	136029012	0.158	\$31.38	1.00
135027020	0.149	\$31.38	1.00	136029013	0.166	\$31.38	1.00
135027021	0.164	\$31.38	1.00	136029014	0.164	\$31.38	1.00
135027022	0.144	\$31.38	1.00	136029015	0.151	\$31.38	1.00
135027023	0.167	\$31.38	1.00	136029016	0.149	\$31.38	1.00
135027024	0.150	\$31.38	1.00	136029017	0.146	\$31.38	1.00
135027025	0.197	\$31.38	1.00	136029018	0.144	\$31.38	1.00
135027026	0.198	\$31.38	1.00	136029019	0.152	\$31.38	1.00
135027027	0.146	\$31.38	1.00	136029020	0.150	\$31.38	1.00
135027028	0.115	\$31.38	1.00	136029021	0.138	\$31.38	1.00
135027029	0.115	\$31.38	1.00	136029022	0.136	\$31.38	1.00
135027030	0.135	\$31.38	1.00	136029023	0.135	\$31.38	1.00
135027031	0.136	\$31.38	1.00	136029024	0.145	\$31.38	1.00
135027032	0.115	\$31.38	1.00	136029025	0.145	\$31.38	1.00
135027033	0.115	\$31.38	1.00	136029026	0.145	\$31.38	1.00
135027034	0.124	\$31.38	1.00	136029027	0.147	\$31.38	1.00
135027035	0.216	\$31.38	1.00	136029028	0.131	\$31.38	1.00
135027036	0.215	\$31.38	1.00	136029029	0.131	\$31.38	1.00
135027037	0.124	\$31.38	1.00	136029030	0.131	\$31.38	1.00
135027038	0.115	\$31.38	1.00	136029031	0.131	\$31.38	1.00
135027039	0.115	\$31.38	1.00	136029032	0.147	\$31.38	1.00
135027040	0.158	\$31.38	1.00	136029033	0.142	\$31.38	1.00
135027041	0.160	\$31.38	1.00	136029034	0.155	\$31.38	1.00
135027042	0.158	\$31.38	1.00	136029035	0.132	\$31.38	1.00

EXHIBIT "D"
PARCEL COUNT FOR
COUNTY SERVICE AREA NO. 4
SALIDA STORM DRAIN, SALIDA
FISCAL YEAR 2020-2021

The Assessor's parcels listed below are subject to the annual assessment:

A.P.N.	Acres	ASSESSMENT	EBU	A.P.N.	Acres	ASSESSMENT	EBU
135027043	0.121	\$31.38	1.00	136029036	0.132	\$31.38	1.00
135027044	0.120	\$31.38	1.00	136029037	0.132	\$31.38	1.00
135027045	0.767	\$31.38	1.00	136029038	0.144	\$31.38	1.00
135029018	0.592	\$64.96	2.07	136029039	0.128	\$31.38	1.00
135029019	8.962	\$984.39	31.37	136029040	0.223	\$31.38	1.00
135029036	0.846	\$92.88	2.96	136029041	0.178	\$31.38	1.00
135029037	1.082	\$118.93	3.79	136029042	0.231	\$31.38	1.00
135029049	1.322	\$145.29	4.63	136029043	0.125	\$31.38	1.00
135029050	1.892	\$207.74	6.62	136029044	0.140	\$31.38	1.00
135029051	1.326	\$145.60	4.64	136029045	0.143	\$31.38	1.00
135030001	1.497	\$164.43	5.24	136029046	0.143	\$31.38	1.00
135030002	1.073	\$117.99	3.76	136029047	0.143	\$31.38	1.00
135030003	0.560	\$61.50	1.96	136029048	0.154	\$31.38	1.00
135030004	0.505	\$55.54	1.77	136029049	0.145	\$31.38	1.00
135030005	0.502	\$55.23	1.76	136029050	0.138	\$31.38	1.00
135030006	0.502	\$55.23	1.76	136029051	0.138	\$31.38	1.00
135030007	0.651	\$71.55	2.28	136029052	0.138	\$31.38	1.00
135030009	1.010	\$110.77	3.53	136029053	0.138	\$31.38	1.00
135030012	0.534	\$58.68	1.87	136029054	0.129	\$31.38	1.00
135030013	0.496	\$54.29	1.73	136029055	0.138	\$31.38	1.00
135030014	0.925	\$101.67	3.24	136029056	0.129	\$31.38	1.00
135030015	0.502	\$55.23	1.76	136029057	0.138	\$31.38	1.00
135030016	0.493	\$54.29	1.73	136029058	0.138	\$31.38	1.00
135030017	2.287	\$251.04	8.00	136029059	0.129	\$31.38	1.00
135031001	0.115	\$31.38	1.00	136029060	0.138	\$31.38	1.00
135031002	0.138	\$31.38	1.00	136029061	0.138	\$31.38	1.00
135031003	0.115	\$31.38	1.00	136029062	0.138	\$31.38	1.00
135031004	0.138	\$31.38	1.00	136029063	0.129	\$31.38	1.00
135031005	0.115	\$31.38	1.00	136029064	0.144	\$31.38	1.00
135031006	0.138	\$31.38	1.00	136029065	0.153	\$31.38	1.00
135031007	0.115	\$31.38	1.00	136029066	0.143	\$31.38	1.00
135031008	0.139	\$31.38	1.00	136029067	0.143	\$31.38	1.00
135031009	0.155	\$31.38	1.00	136029068	0.143	\$31.38	1.00
135031010	0.259	\$31.38	1.00	136029069	0.141	\$31.38	1.00
135031011	0.171	\$31.38	1.00	136029070	0.125	\$31.38	1.00
135031012	0.138	\$31.38	1.00	136029071	0.231	\$31.38	1.00
135031013	0.214	\$31.38	1.00	136029072	0.178	\$31.38	1.00
135031014	0.171	\$31.38	1.00	136029073	0.223	\$31.38	1.00
135031015	0.136	\$31.38	1.00	136029074	0.127	\$31.38	1.00
135031016	0.149	\$31.38	1.00	136029075	0.144	\$31.38	1.00
135031017	0.148	\$31.38	1.00	136029076	0.132	\$31.38	1.00
135031018	0.121	\$31.38	1.00	136029077	0.132	\$31.38	1.00
135031019	0.121	\$31.38	1.00	136029078	0.132	\$31.38	1.00
135031020	0.121	\$31.38	1.00	136029079	0.155	\$31.38	1.00
135031021	0.121	\$31.38	1.00	136029080	0.340	\$31.38	1.00

EXHIBIT "D"
PARCEL COUNT FOR
COUNTY SERVICE AREA NO. 4
SALIDA STORM DRAIN, SALIDA
FISCAL YEAR 2020-2021

The Assessor's parcels listed below are subject to the annual assessment:

A.P.N.	Acres	ASSESSMENT	EBU	A.P.N.	Acres	ASSESSMENT	EBU
135031022	0.121	\$31.38	1.00	136029082	0.138	\$31.38	1.00
135031023	0.121	\$31.38	1.00	136029083	0.129	\$31.38	1.00
135031024	0.120	\$31.38	1.00	136030001	0.144	\$31.38	1.00
135031025	0.121	\$31.38	1.00	136030002	0.135	\$31.38	1.00
135031026	0.121	\$31.38	1.00	136030003	0.135	\$31.38	1.00
135031027	0.121	\$31.38	1.00	136030004	0.145	\$31.38	1.00
135031028	0.121	\$31.38	1.00	136030005	0.135	\$31.38	1.00
135031029	0.121	\$31.38	1.00	136030006	0.135	\$31.38	1.00
135031030	0.121	\$31.38	1.00	136030007	0.135	\$31.38	1.00
135031031	0.195	\$31.38	1.00	136030008	0.152	\$31.38	1.00
135031032	0.151	\$31.38	1.00	136030009	0.142	\$31.38	1.00
135031033	0.151	\$31.38	1.00	136030010	0.142	\$31.38	1.00
135031034	0.174	\$31.38	1.00	136030011	0.145	\$31.38	1.00
135031035	0.288	\$31.38	1.00	136030012	0.233	\$31.38	1.00
135031036	0.253	\$31.38	1.00	136030013	0.203	\$31.38	1.00
135031037	0.211	\$31.38	1.00	136030014	0.227	\$31.38	1.00
135031038	0.225	\$31.38	1.00	136030015	0.138	\$31.38	1.00
135031039	0.160	\$31.38	1.00	136030016	0.138	\$31.38	1.00
135031040	0.139	\$31.38	1.00	136030017	0.138	\$31.38	1.00
135032001	0.198	\$31.38	1.00	136030018	0.151	\$31.38	1.00
135032002	0.154	\$31.38	1.00	136030019	0.146	\$31.38	1.00
135032003	0.149	\$31.38	1.00	136030022	0.145	\$31.38	1.00
135032004	0.154	\$31.38	1.00	136030023	0.145	\$31.38	1.00
135032005	0.147	\$31.38	1.00	136030024	0.154	\$31.38	1.00
135032006	0.149	\$31.38	1.00	136030025	0.156	\$31.38	1.00
135032007	0.156	\$31.38	1.00	136030026	0.135	\$31.38	1.00
135032008	0.151	\$31.38	1.00	136030027	0.138	\$31.38	1.00
135032009	0.150	\$31.38	1.00	135040039	0.126	\$31.38	1.00
135032010	0.176	\$31.38	1.00	135040040	0.227	\$31.38	1.00
135032011	0.201	\$31.38	1.00	135040041	0.169	\$31.38	1.00
135032012	0.195	\$31.38	1.00	135040042	0.227	\$31.38	1.00
135032013	0.158	\$31.38	1.00	135040042	0.126	\$31.38	1.00
135032014	0.158	\$31.38	1.00	135040043	0.138	\$31.38	1.00
135032015	0.158	\$31.38	1.00	135040044	0.135	\$31.38	1.00
135032016	0.150	\$31.38	1.00	135040045	0.156	\$31.38	1.00
135032017	0.145	\$31.38	1.00	135040046	0.147	\$31.38	1.00
135032018	0.145	\$31.38	1.00	135040047	0.147	\$31.38	1.00
135032019	0.145	\$31.38	1.00	135040048	0.145	\$31.38	1.00
135032020	0.181	\$31.38	1.00	135040049	0.153	\$31.38	1.00
135032021	0.184	\$31.38	1.00	135040050	0.120	\$31.38	1.00
135032022	0.172	\$31.38	1.00	135040051	0.115	\$31.38	1.00
135032023	0.172	\$31.38	1.00	135040052	0.138	\$31.38	1.00
135032024	0.172	\$31.38	1.00	135040053	0.115	\$31.38	1.00
135032025	0.172	\$31.38	1.00	135040055	0.115	\$31.38	1.00
135032026	0.288	\$31.38	1.00	135040056	0.147	\$31.38	1.00

EXHIBIT "D"
PARCEL COUNT FOR
COUNTY SERVICE AREA NO. 4
SALIDA STORM DRAIN, SALIDA
FISCAL YEAR 2020-2021

The Assessor's parcels listed below are subject to the annual assessment:

A.P.N.	Acres	ASSESSMENT	EBU	A.P.N.	Acres	ASSESSMENT	EBU
135032027	0.141	\$31.38	1.00	135040057	0.138	\$31.38	1.00
135032028	0.163	\$31.38	1.00	135040058	0.138	\$31.38	1.00
135032029	0.157	\$31.38	1.00	135040059	0.138	\$31.38	1.00
135032030	0.148	\$31.38	1.00	135040060	0.138	\$31.38	1.00
135032031	0.147	\$31.38	1.00	135040061	0.129	\$31.38	1.00
135032032	0.145	\$31.38	1.00	135040062	0.138	\$31.38	1.00
135032033	0.145	\$31.38	1.00	135040063	0.138	\$31.38	1.00
135032034	0.200	\$31.38	1.00	135040064	0.138	\$31.38	1.00
135032035	0.246	\$31.38	1.00	135040065	0.129	\$31.38	1.00
135032036	0.167	\$31.38	1.00	135040066	0.138	\$31.38	1.00
135032037	0.145	\$31.38	1.00	135040067	0.141	\$31.38	1.00
135032038	0.145	\$31.38	1.00	135040069	0.129	\$31.38	1.00
135032039	0.145	\$31.38	1.00	135040070	0.129	\$31.38	1.00
135032040	0.191	\$31.38	1.00	135040071	0.129	\$1.61	0.05
135032041	0.212	\$31.38	1.00	135040072	0.147	\$31.38	1.00
135032042	0.207	\$31.38	1.00	135040073	0.138	\$31.38	1.00
135032043	0.182	\$31.38	1.00	135040074	0.138	\$31.38	1.00
135032044	0.152	\$31.38	1.00	135040075	0.142	\$31.38	1.00
135032045	0.150	\$31.38	1.00	135040076	0.126	\$31.38	1.00
135032046	0.150	\$31.38	1.00	135040077	0.129	\$31.38	1.00
135032047	0.161	\$31.38	1.00	135040078	0.138	\$31.38	1.00
135032048	0.166	\$31.38	1.00	135040079	0.138	\$31.38	1.00
135032049	0.192	\$31.38	1.00	135040080	0.115	\$31.38	1.00
135032050	0.274	\$31.38	1.00	135040081	0.138	\$31.38	1.00
135032051	0.200	\$31.38	1.00	135040083	0.115	\$31.38	1.00
135032052	0.152	\$31.38	1.00	135040085	0.138	\$31.38	1.00
135032053	0.145	\$31.38	1.00	135040086	0.115	\$31.38	1.00
135032054	0.145	\$31.38	1.00	135040087	0.138	\$31.38	1.00
135032055	0.145	\$31.38	1.00	135040088	0.115	\$31.38	1.00
135032056	0.145	\$31.38	1.00	135040089	0.138	\$31.38	1.00
135032057	0.158	\$31.38	1.00	135040090	0.117	\$31.38	1.00
135032058	0.158	\$31.38	1.00	135040091	0.138	\$31.38	1.00
135032059	0.158	\$31.38	1.00	135040092	0.117	\$31.38	1.00
135032060	0.175	\$31.38	1.00	135040093	0.142	\$31.38	1.00
135032061	0.162	\$31.38	1.00	135040094	0.150	\$31.38	1.00
135032062	0.182	\$31.38	1.00	135040095	0.130	\$31.38	1.00
135032063	0.172	\$31.38	1.00	135040096	0.127	\$31.38	1.00
135032064	0.172	\$31.38	1.00	135040097	0.160	\$31.38	1.00
135032065	0.171	\$31.38	1.00	135040098	0.206	\$31.38	1.00
135032066	0.169	\$31.38	1.00	135040099	0.205	\$31.38	1.00
135032067	0.186	\$31.38	1.00	135041004	0.156	\$31.38	1.00
135032068	0.237	\$31.38	1.00	135041005	0.125	\$31.38	1.00
135032069	0.203	\$31.38	1.00	135041009	0.129	\$31.38	1.00
135032070	0.241	\$31.38	1.00	135041010	0.148	\$31.38	1.00
135032071	0.222	\$31.38	1.00	135041011	0.145	\$31.38	1.00

EXHIBIT "D"
PARCEL COUNT FOR
COUNTY SERVICE AREA NO. 4
SALIDA STORM DRAIN, SALIDA
FISCAL YEAR 2020-2021

The Assessor's parcels listed below are subject to the annual assessment:

A.P.N.	Acres	ASSESSMENT	EBU	A.P.N.	Acres	ASSESSMENT	EBU
135032072	0.208	\$31.38	1.00	135041012	0.121	\$31.38	1.00
135032073	0.245	\$31.38	1.00	135041013	0.121	\$31.38	1.00
135032074	0.183	\$31.38	1.00	135041014	0.145	\$31.38	1.00
135032075	0.219	\$31.38	1.00	135041016	0.121	\$31.38	1.00
135032076	0.215	\$31.38	1.00	135041017	0.121	\$31.38	1.00
135032077	0.185	\$31.38	1.00	135041018	0.145	\$31.38	1.00
135032078	0.172	\$31.38	1.00	135041019	0.226	\$31.38	1.00
135032079	0.159	\$31.38	1.00	135041024	0.243	\$31.38	1.00
135032080	0.169	\$31.38	1.00	135041029	0.131	\$31.38	1.00
135032081	0.149	\$31.38	1.00	135041030	0.115	\$31.38	1.00
135032082	0.167	\$31.38	1.00	135041031	0.143	\$31.38	1.00
135032083	0.170	\$31.38	1.00	135041032	0.115	\$31.38	1.00
135032084	0.169	\$31.38	1.00	135041034	0.143	\$31.38	1.00
135032085	0.162	\$31.38	1.00	135041035	0.115	\$31.38	1.00
135032086	0.162	\$31.38	1.00	135041036	0.143	\$31.38	1.00
135032087	0.162	\$31.38	1.00	135042020	0.115	\$31.38	1.00
135032088	0.184	\$31.38	1.00	135042026	0.143	\$31.38	1.00
135032089	0.189	\$31.38	1.00	135042027	0.115	\$31.38	1.00
135032090	0.145	\$31.38	1.00	135042028	0.143	\$31.38	1.00
135032091	0.145	\$31.38	1.00	135043004	0.115	\$31.38	1.00
135032092	0.145	\$31.38	1.00	135043005	0.143	\$31.38	1.00
135032093	0.145	\$31.38	1.00	135043006	0.115	\$31.38	1.00
135032094	0.145	\$31.38	1.00	135043007	0.143	\$31.38	1.00
135032095	0.139	\$31.38	1.00	135043008	0.129	\$31.38	1.00
135033001	0.165	\$31.38	1.00	135043009	0.129	\$31.38	1.00
135033002	0.149	\$31.38	1.00	135043020	0.138	\$31.38	1.00
135033003	0.149	\$31.38	1.00	135043024	0.189	\$31.38	1.00
135033004	0.157	\$31.38	1.00	135043025	0.284	\$31.38	1.00
135033005	0.147	\$31.38	1.00	135043028	0.154	\$31.38	1.00
135033006	0.167	\$31.38	1.00	135043030	23.364	\$2,565.94	81.77
135033007	0.148	\$31.38	1.00	135043031	30.917	\$3,395.63	108.21
135033008	0.132	\$31.38	1.00	135043032	0.261	\$31.38	1.00
135033009	0.136	\$31.38	1.00	135043033	0.258	\$31.38	1.00
135033010	0.189	\$31.38	1.00	135043036	0.185	\$31.38	1.00
135033011	0.238	\$31.38	1.00	135043039	0.184	\$31.38	1.00
135033012	0.193	\$31.38	1.00	135043042	0.151	\$31.38	1.00
135033013	0.193	\$31.38	1.00	135043043	0.145	\$31.38	1.00
135033014	0.190	\$31.38	1.00	135043044	0.176	\$31.38	1.00
135033015	0.182	\$31.38	1.00	135044003	0.173	\$31.38	1.00
135033016	0.165	\$31.38	1.00	135044004	0.192	\$31.38	1.00
135033017	0.209	\$31.38	1.00	135044005	0.174	\$31.38	1.00
135033018	0.271	\$31.38	1.00	135044006	0.215	\$31.38	1.00
135033020	0.187	\$5.96	0.19	135044007	0.157	\$31.38	1.00
135034001	0.175	\$31.38	1.00	135044008	0.142	\$31.38	1.00
135034002	0.139	\$31.38	1.00	135044011	0.143	\$31.38	1.00

EXHIBIT "D"
PARCEL COUNT FOR
COUNTY SERVICE AREA NO. 4
SALIDA STORM DRAIN, SALIDA
FISCAL YEAR 2020-2021

The Assessor's parcels listed below are subject to the annual assessment:

A.P.N.	Acres	ASSESSMENT	EBU	A.P.N.	Acres	ASSESSMENT	EBU
135034003	0.139	\$31.38	1.00	135044014	0.143	\$31.38	1.00
135034004	0.139	\$31.38	1.00	135044016	0.143	\$31.38	1.00
135034005	0.139	\$31.38	1.00	135044020	0.138	\$31.38	1.00
135034006	0.139	\$31.38	1.00	135044025	0.144	\$31.38	1.00
135034007	0.153	\$31.38	1.00	135044028	0.165	\$31.38	1.00
135034008	0.138	\$31.38	1.00	135044031	0.293	\$31.38	1.00
135034009	0.138	\$31.38	1.00	135044033	0.293	\$31.38	1.00
135034010	0.138	\$31.38	1.00	135044035	0.172	\$31.38	1.00
135034011	0.138	\$31.38	1.00	135044036	0.140	\$31.38	1.00
135034012	0.136	\$31.38	1.00	135044038	0.152	\$31.38	1.00
135034013	0.152	\$31.38	1.00	135044042	0.152	\$31.38	1.00
135034014	0.212	\$31.38	1.00	135044044	0.140	\$31.38	1.00
135034015	0.205	\$31.38	1.00	135044045	0.138	\$31.38	1.00
135034016	0.159	\$31.38	1.00	135044046	0.138	\$31.38	1.00
135034017	0.136	\$31.38	1.00	135044047	0.144	\$31.38	1.00
135034018	0.138	\$31.38	1.00	135044048	0.152	\$31.38	1.00
135034019	0.138	\$31.38	1.00	135045023	0.138	\$31.38	1.00
135034020	0.138	\$31.38	1.00	135045029	0.142	\$31.38	1.00
135034021	0.138	\$31.38	1.00	135045033	0.141	\$31.38	1.00
135034022	0.151	\$31.38	1.00	135045036	0.142	\$31.38	1.00
135034023	0.155	\$31.38	1.00	135045037	0.142	\$31.38	1.00
135034024	0.131	\$31.38	1.00	135045038	0.143	\$31.38	1.00
135034025	0.133	\$31.38	1.00	135045045	0.138	\$31.38	1.00
135034026	0.131	\$31.38	1.00	135045047	0.138	\$31.38	1.00
135034027	0.131	\$31.38	1.00	135045048	0.159	\$31.38	1.00
135034028	0.136	\$31.38	1.00	135045049	0.165	\$31.38	1.00
135034029	0.159	\$31.38	1.00	135045050	0.161	\$31.38	1.00
135034030	0.205	\$31.38	1.00	135045051	0.138	\$31.38	1.00
135034031	0.212	\$31.38	1.00	135045052	0.144	\$31.38	1.00
135034032	0.165	\$31.38	1.00	135045053	0.138	\$31.38	1.00
135034033	0.140	\$31.38	1.00	135045054	0.138	\$31.38	1.00
135034034	0.143	\$31.38	1.00	135045055	0.138	\$31.38	1.00
135034035	0.143	\$31.38	1.00	135045056	0.164	\$31.38	1.00
135034036	0.150	\$31.38	1.00	135045057	0.153	\$31.38	1.00
135034037	0.172	\$31.38	1.00	135045058	0.138	\$31.38	1.00
135035001	0.163	\$31.38	1.00	135045059	0.138	\$31.38	1.00
135035002	0.149	\$31.38	1.00	135045060	0.235	\$31.38	1.00
135035003	0.165	\$31.38	1.00	135045061	0.198	\$31.38	1.00
135035004	0.175	\$31.38	1.00	135046002	0.213	\$31.38	1.00
135035005	0.212	\$31.38	1.00	135046003	0.141	\$31.38	1.00
135035006	0.212	\$31.38	1.00	135046004	0.162	\$31.38	1.00
135035007	0.175	\$31.38	1.00	135046005	0.169	\$31.38	1.00
135035008	0.149	\$31.38	1.00	135046006	0.175	\$31.38	1.00
135035009	0.138	\$31.38	1.00	135046007	0.289	\$31.38	1.00
135035010	0.143	\$31.38	1.00	135046010	0.161	\$31.38	1.00

EXHIBIT "D"
PARCEL COUNT FOR
COUNTY SERVICE AREA NO. 4
SALIDA STORM DRAIN, SALIDA
FISCAL YEAR 2020-2021

The Assessor's parcels listed below are subject to the annual assessment:

A.P.N.	Acres	ASSESSMENT	EBU	A.P.N.	Acres	ASSESSMENT	EBU
135035011	0.171	\$31.38	1.00	135046013	0.138	\$31.38	1.00
135035012	0.160	\$31.38	1.00	135046015	0.138	\$31.38	1.00
135035013	0.133	\$31.38	1.00	135046017	0.138	\$31.38	1.00
135035014	0.133	\$31.38	1.00	135046018	0.138	\$31.38	1.00
135035015	0.133	\$31.38	1.00	135046019	0.138	\$31.38	1.00
135035016	0.142	\$31.38	1.00	135046020	0.143	\$31.38	1.00
135035017	0.175	\$31.38	1.00	135046021	0.152	\$31.38	1.00
135035018	0.212	\$31.38	1.00	135046022	0.569	\$17.89	0.57
135035019	0.212	\$31.38	1.00	135046023	0.413	\$31.38	1.00
135035020	0.152	\$31.38	1.00	135046024	0.244	\$26.67	0.85
135035021	0.136	\$31.38	1.00	135046025	0.228	\$25.10	0.80
135035022	0.126	\$31.38	1.00	135046027	0.990	\$108.89	3.47
135035023	0.126	\$31.38	1.00	135046029	0.245	\$26.99	0.86
135035024	0.126	\$31.38	1.00	135046030	0.211	\$23.22	0.74
135035025	0.144	\$31.38	1.00	135046031	0.455	\$49.89	1.59
135035026	0.165	\$31.38	1.00	135046032	1.023	\$32.01	1.02
135035027	0.138	\$31.38	1.00	135046033	0.312	\$34.20	1.09
135035028	0.138	\$31.38	1.00	135046036	0.218	\$23.85	0.76
135035029	0.138	\$31.38	1.00	135046037	0.111	\$12.24	0.39
135035030	0.138	\$31.38	1.00	135046038	0.111	\$12.24	0.39
135035031	0.139	\$31.38	1.00	135046042	0.057	\$6.28	0.20
135035032	0.134	\$31.38	1.00	135046043	0.058	\$6.28	0.20
135035033	0.139	\$31.38	1.00	135046044	0.058	\$6.28	0.20
135035034	0.139	\$31.38	1.00	135046045	0.173	\$19.14	0.61
135035035	0.175	\$31.38	1.00	135046048	0.173	\$19.14	0.61
135035036	0.145	\$31.38	1.00	135046049	0.058	\$6.28	0.20
135035037	0.145	\$31.38	1.00	135046050	0.058	\$6.28	0.20
135035038	0.145	\$31.38	1.00	135046051	0.057	\$6.28	0.20
135035038	0.145	\$31.38	1.00	135046052	0.111	\$12.24	0.39
135035039	0.146	\$31.38	1.00	135046053	0.111	\$12.24	0.39
135035040	0.205	\$31.38	1.00	135046054	0.218	\$23.85	0.76
135035041	0.190	\$31.38	1.00	135046055	0.312	\$34.20	1.09
135035042	0.212	\$31.38	1.00	135046057	5.077	\$557.62	17.77
135035043	0.236	\$31.38	1.00	135046059	0.149	\$31.38	1.00
135035044	0.128	\$31.38	1.00	135046060	0.149	\$31.38	1.00
135035045	0.145	\$31.38	1.00	135046061	0.149	\$31.38	1.00
135035046	0.145	\$31.38	1.00	135046062	0.173	\$31.38	1.00
135035047	0.142	\$31.38	1.00	135046063	0.203	\$31.38	1.00
135035048	0.171	\$31.38	1.00	135046067	0.175	\$31.38	1.00
135035049	0.166	\$31.38	1.00	135047001	0.149	\$31.38	1.00
135035050	0.143	\$31.38	1.00	135047007	0.138	\$31.38	1.00
135035051	0.145	\$31.38	1.00	135047008	0.138	\$31.38	1.00
135035052	0.145	\$31.38	1.00	135047009	0.149	\$31.38	1.00
135035053	0.145	\$31.38	1.00	135047010	0.139	\$31.38	1.00
135035054	0.142	\$31.38	1.00	135047011	0.146	\$31.38	1.00

EXHIBIT "D"
PARCEL COUNT FOR
COUNTY SERVICE AREA NO. 4
SALIDA STORM DRAIN, SALIDA
FISCAL YEAR 2020-2021

The Assessor's parcels listed below are subject to the annual assessment:

A.P.N.	Acres	ASSESSMENT	EBU	A.P.N.	Acres	ASSESSMENT	EBU
135035055	0.205	\$31.38	1.00	135047014	0.147	\$31.38	1.00
135035056	0.179	\$31.38	1.00	135047015	0.138	\$31.38	1.00
135035057	0.262	\$31.38	1.00	135047018	0.157	\$31.38	1.00
135035058	0.155	\$31.38	1.00	135047020	0.169	\$31.38	1.00
135035059	0.150	\$31.38	1.00	135047021	0.138	\$31.38	1.00
135035060	0.141	\$31.38	1.00	135047023	0.142	\$31.38	1.00
135035061	0.141	\$31.38	1.00	135047025	0.144	\$31.38	1.00
135035062	0.141	\$31.38	1.00	135047026	0.169	\$31.38	1.00
135035063	0.147	\$31.38	1.00	135047027	0.157	\$31.38	1.00
135035064	0.224	\$31.38	1.00	135047028	0.272	\$31.38	1.00
135036001	0.197	\$31.38	1.00	135047029	0.208	\$31.38	1.00
135036002	0.159	\$31.38	1.00	135047030	0.227	\$31.38	1.00
135036003	0.157	\$31.38	1.00	135047032	0.151	\$31.38	1.00
135036004	0.154	\$31.38	1.00	135047034	0.140	\$31.38	1.00
135036005	0.234	\$31.38	1.00	135048001	0.151	\$31.38	1.00
135036006	0.160	\$31.38	1.00	135048003	0.149	\$31.38	1.00
135036007	0.235	\$31.38	1.00	135048004	0.149	\$31.38	1.00
135036008	0.154	\$31.38	1.00	135048006	0.168	\$31.38	1.00
135036009	0.150	\$31.38	1.00	135048007	0.157	\$31.38	1.00
135036010	0.145	\$31.38	1.00	135048008	0.145	\$31.38	1.00
135036011	0.145	\$31.38	1.00	135048009	0.145	\$31.38	1.00
135036012	0.187	\$31.38	1.00	135048010	0.145	\$31.38	1.00
135036013	0.175	\$31.38	1.00	135048011	0.145	\$31.38	1.00
135036014	0.145	\$31.38	1.00	135048012	0.157	\$31.38	1.00
135036015	0.145	\$31.38	1.00	135048014	0.145	\$31.38	1.00
135036016	0.158	\$31.38	1.00	135048015	0.145	\$31.38	1.00
135036017	0.151	\$31.38	1.00	135048016	0.157	\$31.38	1.00
135036018	0.219	\$31.38	1.00	135048017	0.145	\$31.38	1.00
135036019	0.291	\$31.38	1.00	135048018	0.160	\$31.38	1.00
135036020	0.201	\$31.38	1.00	135048019	0.211	\$31.38	1.00
135036021	0.204	\$31.38	1.00	135048020	0.307	\$31.38	1.00
135036022	0.145	\$31.38	1.00	135048022	0.321	\$31.38	1.00
135036023	0.145	\$31.38	1.00	135048030	0.175	\$31.38	1.00
135036024	0.145	\$31.38	1.00	135048031	0.196	\$31.38	1.00
135036025	0.145	\$31.38	1.00	135048032	0.275	\$31.38	1.00
135036026	0.192	\$31.38	1.00	135048033	0.156	\$31.38	1.00
135036027	0.163	\$31.38	1.00	135049005	0.179	\$31.38	1.00
135036028	0.138	\$31.38	1.00	135049007	0.153	\$31.38	1.00
135036029	0.148	\$31.38	1.00	135049011	0.153	\$31.38	1.00
135036030	0.229	\$31.38	1.00	135049012	0.146	\$31.38	1.00
135036031	0.228	\$31.38	1.00	135049013	0.145	\$31.38	1.00
135036032	0.146	\$31.38	1.00	135049014	0.145	\$31.38	1.00
135036033	0.138	\$31.38	1.00	135049016	0.145	\$31.38	1.00
135036034	0.138	\$31.38	1.00	135049017	0.145	\$31.38	1.00
135036035	0.138	\$31.38	1.00	135049018	0.191	\$31.38	1.00

EXHIBIT "D"
PARCEL COUNT FOR
COUNTY SERVICE AREA NO. 4
SALIDA STORM DRAIN, SALIDA
FISCAL YEAR 2020-2021

The Assessor's parcels listed below are subject to the annual assessment:

A.P.N.	Acres	ASSESSMENT	EBU	A.P.N.	Acres	ASSESSMENT	EBU
135036036	0.138	\$31.38	1.00	135049019	0.202	\$31.38	1.00
135036037	0.138	\$31.38	1.00	135049021	0.145	\$31.38	1.00
135036038	0.138	\$31.38	1.00	135049022	0.138	\$31.38	1.00
135036039	0.138	\$31.38	1.00	135049024	0.138	\$31.38	1.00
135036040	0.138	\$31.38	1.00	135049025	0.138	\$31.38	1.00
135036041	0.138	\$31.38	1.00	135049026	0.138	\$31.38	1.00
135036042	0.149	\$31.38	1.00	135049027	0.138	\$31.38	1.00
135036043	0.138	\$31.38	1.00	135049028	0.148	\$31.38	1.00
135036044	0.138	\$31.38	1.00	135049030	0.144	\$31.38	1.00
135036045	0.138	\$31.38	1.00	135049031	0.144	\$31.38	1.00
135036046	0.154	\$31.38	1.00	135049032	0.168	\$31.38	1.00
135036047	0.138	\$31.38	1.00	135049033	0.168	\$31.38	1.00
135036048	0.154	\$31.38	1.00	135049034	0.152	\$31.38	1.00
135036049	0.138	\$31.38	1.00	135049035	0.145	\$31.38	1.00
135036050	0.138	\$31.38	1.00	135049036	0.151	\$31.38	1.00
135036051	0.143	\$31.38	1.00	135049037	0.138	\$31.38	1.00
135036052	0.139	\$31.38	1.00	135049040	0.138	\$31.38	1.00
135037001	0.138	\$31.38	1.00	135049041	0.138	\$31.38	1.00
135037002	0.138	\$31.38	1.00	135049042	0.138	\$31.38	1.00
135037003	0.138	\$31.38	1.00	135049043	0.142	\$31.38	1.00
135037004	0.138	\$31.38	1.00	135049044	0.147	\$31.38	1.00
135037005	0.138	\$31.38	1.00	135049045	0.204	\$31.38	1.00
135037006	0.181	\$31.38	1.00	135049046	0.165	\$31.38	1.00
135037007	0.252	\$31.38	1.00	135049048	0.154	\$31.38	1.00
135037008	0.163	\$31.38	1.00	135049056	0.156	\$31.38	1.00
135037009	0.164	\$31.38	1.00	135049057	0.156	\$31.38	1.00
135037010	0.154	\$31.38	1.00	135049058	0.156	\$31.38	1.00
135037011	0.153	\$31.38	1.00	135049061	0.149	\$31.38	1.00
135037012	0.164	\$31.38	1.00	135049063	0.145	\$31.38	1.00
135037013	0.165	\$31.38	1.00	135049064	0.145	\$31.38	1.00
135037014	0.180	\$31.38	1.00	135049066	0.145	\$31.38	1.00
135037015	0.176	\$31.38	1.00	135049067	0.276	\$30.12	0.96
135037016	0.156	\$31.38	1.00	135049068	0.212	\$23.22	0.74
135037017	0.156	\$31.38	1.00	135049069	0.297	\$32.64	1.04
135037018	0.138	\$31.38	1.00	135049070	0.301	\$32.95	1.05
135037019	0.138	\$31.38	1.00	135049071	0.306	\$33.58	1.07
135037020	0.138	\$31.38	1.00	135049072	8.016	\$251.67	8.02
135037021	0.156	\$31.38	1.00	135049073	0.157	\$31.38	1.00
135037022	0.165	\$31.38	1.00	135049074	0.138	\$31.38	1.00
135037023	0.138	\$31.38	1.00	135049075	0.138	\$31.38	1.00
135037024	0.138	\$31.38	1.00	135049076	0.138	\$31.38	1.00
135037025	0.138	\$31.38	1.00	135049077	0.155	\$31.38	1.00
135037026	0.175	\$31.38	1.00	135049078	0.161	\$31.38	1.00
135037027	0.156	\$31.38	1.00	135049079	0.259	\$31.38	1.00
135037028	0.157	\$31.38	1.00	135049082	0.197	\$31.38	1.00

EXHIBIT "D"
PARCEL COUNT FOR
COUNTY SERVICE AREA NO. 4
SALIDA STORM DRAIN, SALIDA
FISCAL YEAR 2020-2021

The Assessor's parcels listed below are subject to the annual assessment:

A.P.N.	Acres	ASSESSMENT	EBU	A.P.N.	Acres	ASSESSMENT	EBU
135037029	0.178	\$31.38	1.00	135049084	0.165	\$31.38	1.00
135037030	0.210	\$31.38	1.00	135049088	0.149	\$31.38	1.00
135037031	0.162	\$31.38	1.00	135049089	0.138	\$31.38	1.00
135037032	0.279	\$31.38	1.00	135049090	0.138	\$31.38	1.00
135037033	0.168	\$31.38	1.00	135050001	0.138	\$31.38	1.00
135037034	0.155	\$31.38	1.00	135050003	0.157	\$31.38	1.00
135037035	0.150	\$31.38	1.00	135050004	0.157	\$31.38	1.00
135037036	0.138	\$31.38	1.00	135050008	0.138	\$31.38	1.00
135037037	0.180	\$31.38	1.00	135050010	0.138	\$31.38	1.00
135037038	0.200	\$31.38	1.00	135050011	0.138	\$31.38	1.00
135037039	0.150	\$31.38	1.00	135050013	0.138	\$31.38	1.00
135037040	0.161	\$31.38	1.00	135050014	0.138	\$31.38	1.00
135037041	0.146	\$31.38	1.00	135050015	0.155	\$31.38	1.00
135037042	0.144	\$31.38	1.00	135050016	0.168	\$31.38	1.00
135037043	0.179	\$31.38	1.00	135051001	0.149	\$31.38	1.00
135037044	0.227	\$31.38	1.00	135051002	0.149	\$31.38	1.00
135037045	0.148	\$31.38	1.00	135051003	0.149	\$31.38	1.00
135037046	0.138	\$31.38	1.00	135051004	0.149	\$31.38	1.00
135037047	0.138	\$31.38	1.00	135051005	0.145	\$31.38	1.00
135037048	0.138	\$31.38	1.00	135051006	0.145	\$31.38	1.00
135037049	0.138	\$31.38	1.00	135051007	0.145	\$31.38	1.00
135037050	0.138	\$31.38	1.00	135051014	0.145	\$31.38	1.00
135037051	0.138	\$31.38	1.00	135051015	0.149	\$31.38	1.00
135037052	0.160	\$31.38	1.00	135051016	0.146	\$31.38	1.00
135037053	0.137	\$31.38	1.00	135051017	0.192	\$31.38	1.00
135037054	0.148	\$31.38	1.00	135051018	0.141	\$31.38	1.00
135037055	0.148	\$31.38	1.00	135051021	0.164	\$31.38	1.00
135037056	0.147	\$31.38	1.00	135051021	0.166	\$31.38	1.00
135037057	0.182	\$31.38	1.00	135053001	0.175	\$31.38	1.00
135038002	0.138	\$31.38	1.00	135053004	0.174	\$31.38	1.00
135038003	0.138	\$31.38	1.00	135053007	0.901	\$62.20	1.98
135038004	0.138	\$31.38	1.00	135053008	0.156	\$31.38	1.00
135038005	0.138	\$31.38	1.00	135053009	0.183	\$31.38	1.00
135038006	0.138	\$31.38	1.00	135053010	0.278	\$31.38	1.00
135038007	0.138	\$31.38	1.00	135053011	0.149	\$31.38	1.00
135038008	0.124	\$31.38	1.00	135053012	0.148	\$31.38	1.00
135038009	0.157	\$31.38	1.00	135054001	0.145	\$31.38	1.00
135038010	0.140	\$31.38	1.00	135054002	0.145	\$31.38	1.00
135038012	0.105	\$31.38	1.00	135054003	0.145	\$31.38	1.00
135038013	0.088	\$31.38	1.00	135054004	0.145	\$31.38	1.00
135038014	0.170	\$31.38	1.00	135054005	0.145	\$31.38	1.00
135038015	0.149	\$31.38	1.00	135054006	1.365	\$150.00	4.78
135038016	0.085	\$31.38	1.00	135054007	0.994	\$109.20	3.48
135038017	0.103	\$31.38	1.00	135054008	1.562	\$171.65	5.47
135038018	0.118	\$31.38	1.00	135054009	0.552	\$60.56	1.93

EXHIBIT "D"
PARCEL COUNT FOR
COUNTY SERVICE AREA NO. 4
SALIDA STORM DRAIN, SALIDA
FISCAL YEAR 2020-2021

The Assessor's parcels listed below are subject to the annual assessment:

A.P.N.	Acres	ASSESSMENT	EBU	A.P.N.	Acres	ASSESSMENT	EBU
135038019	0.121	\$31.38	1.00	135054010	1.560	\$171.33	5.46
135038020	0.121	\$31.38	1.00	135054011	1.673	\$183.89	5.86
135038021	0.121	\$31.38	1.00	135054012	1.441	\$158.16	5.04
135038026	0.132	\$31.38	1.00	135054015	1.733	\$54.29	1.73
135038027	0.132	\$31.38	1.00	135054016	0.121	\$13.18	0.42
135038028	0.132	\$31.38	1.00	135054017	0.060	\$6.59	0.21
135038029	0.132	\$31.38	1.00	135054018	0.060	\$6.59	0.21
135038031	0.132	\$31.38	1.00	135054019	0.030	\$3.14	0.10
135038032	0.132	\$31.38	1.00	135054020	0.030	\$3.14	0.10
135038033	0.132	\$31.38	1.00	135054021	0.030	\$3.14	0.10
135038034	0.132	\$31.38	1.00	135054022	0.030	\$3.14	0.10
135038035	0.132	\$31.38	1.00	135054023	0.030	\$3.14	0.10
135038036	0.132	\$31.38	1.00	135054023	0.030	\$3.14	0.10
135038037	0.132	\$31.38	1.00	135054024	0.030	\$3.14	0.10
135038038	0.132	\$31.38	1.00	135054025	0.030	\$3.14	0.10
135038039	0.132	\$31.38	1.00	135054026	0.112	\$12.24	0.39
135038040	0.427	\$31.38	1.00	135054026	0.115	\$12.55	0.40
135038041	0.132	\$31.38	1.00	135054027	0.030	\$3.45	0.11
135038042	0.132	\$31.38	1.00	135054028	0.030	\$3.45	0.11
135038044	0.138	\$31.38	1.00	135054029	0.030	\$3.45	0.11
135038046	0.135	\$31.38	1.00	135054030	0.030	\$3.45	0.11
135038047	0.168	\$31.38	1.00	135054031	0.030	\$3.45	0.11
135038048	0.159	\$31.38	1.00	135054032	0.030	\$3.45	0.11
135038049	0.206	\$6.59	0.21	135054033	0.030	\$3.45	0.11
135038050	0.132	\$31.38	1.00	135054034	0.030	\$3.45	0.11
135039001	0.287	\$31.38	1.00	135054035	0.061	\$6.59	0.21
135039002	0.144	\$31.38	1.00	135054037	0.061	\$6.59	0.21
135039003	0.144	\$31.38	1.00	135054038	0.123	\$13.49	0.43
135039004	0.144	\$31.38	1.00	135054039	1.998	\$219.35	6.99
135039005	0.144	\$31.38	1.00	135054040	4.460	\$489.84	15.61
135039006	0.144	\$31.38	1.00	135054041	0.011	\$1.26	0.04
135039007	0.144	\$31.38	1.00	135054042	0.011	\$1.26	0.04
135039009	0.144	\$15.69	0.50	135054043	0.011	\$1.26	0.04
135039010	0.144	\$31.38	1.00	135054044	0.011	\$1.26	0.04
135039011	0.144	\$31.38	1.00	135054045	0.011	\$1.26	0.04
135039012	0.144	\$31.38	1.00	135054046	0.012	\$1.26	0.04
135039013	0.144	\$31.38	1.00	135054047	0.011	\$1.26	0.04
135039014	0.162	\$31.38	1.00	135054048	0.079	\$8.79	0.28
135039015	0.231	\$31.38	1.00	135054049	0.010	\$0.94	0.03
135039016	0.134	\$31.38	1.00	135054050	0.010	\$0.94	0.03
135039017	0.134	\$31.38	1.00	135054051	0.010	\$0.94	0.03
135039018	0.134	\$31.38	1.00	135054052	0.010	\$0.94	0.03
135039019	0.126	\$31.38	1.00	135054053	0.010	\$0.94	0.03
135039020	0.086	\$31.38	1.00	135054054	0.010	\$0.94	0.03
135039021	0.144	\$31.38	1.00	135054055	0.019	\$2.20	0.07

EXHIBIT "D"
PARCEL COUNT FOR
COUNTY SERVICE AREA NO. 4
SALIDA STORM DRAIN, SALIDA
FISCAL YEAR 2020-2021

The Assessor's parcels listed below are subject to the annual assessment:

A.P.N.	Acres	ASSESSMENT	EBU	A.P.N.	Acres	ASSESSMENT	EBU
135039022	0.144	\$31.38	1.00	135054056	0.361	\$11.30	0.36
135039023	0.144	\$31.38	1.00	135054057	0.013	\$1.57	0.05
135039024	0.144	\$31.38	1.00	136004001	0.013	\$1.57	0.05
135039025	0.129	\$31.38	1.00	136004002	0.013	\$1.57	0.05
135039032	0.144	\$31.38	1.00	136004003	0.013	\$1.57	0.05
135039033	0.144	\$31.38	1.00	136004004	0.013	\$1.57	0.05
135039034	0.144	\$31.38	1.00	136004005	0.013	\$1.57	0.05
135039035	0.144	\$31.38	1.00	136004006	0.013	\$1.57	0.05
135039036	0.144	\$31.38	1.00	136004007	0.013	\$1.57	0.05
135039037	0.129	\$31.38	1.00	136004008	0.013	\$1.57	0.05
135039038	0.144	\$31.38	1.00	136004009	0.013	\$1.57	0.05
135039039	0.144	\$31.38	1.00	136004010	0.013	\$1.57	0.05
135039040	0.144	\$31.38	1.00	136004011	0.013	\$1.57	0.05
135039041	0.144	\$31.38	1.00	136004012	0.013	\$1.57	0.05
135039043	0.144	\$31.38	1.00	136004013	0.013	\$1.57	0.05
135039044	0.150	\$31.38	1.00	136004014	0.013	\$1.57	0.05
135039045	0.134	\$31.38	1.00	136004015	0.013	\$1.57	0.05
135039048	0.127	\$31.38	1.00	136004016	0.013	\$1.57	0.05
135039049	0.134	\$31.38	1.00	136004017	0.013	\$1.57	0.05
135039050	0.134	\$31.38	1.00	136004018	0.013	\$1.57	0.05
135039051	0.134	\$31.38	1.00	136004019	0.013	\$1.57	0.05
135039052	0.144	\$31.38	1.00	136004019	0.013	\$1.57	0.05
135039053	0.144	\$31.38	1.00	136004020	0.013	\$1.57	0.05
135039058	0.718	\$78.76	2.51	136004021	0.027	\$2.82	0.09

EXHIBIT "D"
PARCEL COUNT FOR
COUNTY SERVICE AREA NO. 4
SALIDA STORM DRAIN, SALIDA
FISCAL YEAR 2020-2021

The Assessor's parcels listed below are subject to the annual assessment:

A.P.N.	Acres	ASSESSMENT	EBU	A.P.N.	Acres	ASSESSMENT	EBU
135039059	0.141	\$31.38	1.00	136004022	0.013	\$1.57	0.05
135039060	0.144	\$31.38	1.00	136004023	0.013	\$1.57	0.05
135039061	0.144	\$31.38	1.00	136004024	0.013	\$1.57	0.05
135040001	0.299	\$32.95	1.05	136004025	0.013	\$1.57	0.05
135040002	0.133	\$31.38	1.00	136004026	0.013	\$1.57	0.05
135040003	0.148	\$31.38	1.00	136004027	0.013	\$1.57	0.05
135040004	0.163	\$31.38	1.00	136004028	0.013	\$1.57	0.05
135040005	0.177	\$31.38	1.00	136004029	0.013	\$1.57	0.05
135040007	0.222	\$31.38	1.00	136004030	0.013	\$1.57	0.05
135040008	0.236	\$31.38	1.00	136004031	0.013	\$1.57	0.05
135040009	0.251	\$31.38	1.00	136004032	0.013	\$1.57	0.05
135040010	0.211	\$31.38	1.00	136004033	0.013	\$1.57	0.05
135040011	0.221	\$31.38	1.00	136004034	0.013	\$1.57	0.05
135040012	0.336	\$31.38	1.00	136004035	0.027	\$2.82	0.09
135040014	0.092	\$31.38	1.00	136004036	0.027	\$2.82	0.09
135040016	0.092	\$31.38	1.00	136004037	0.013	\$1.57	0.05
135040018	0.120	\$31.38	1.00	136004038	0.014	\$1.57	0.05
135040019	0.092	\$31.38	1.00	136004039	0.110	\$11.92	0.38
135040020	0.057	\$31.38	1.00	136004040	0.113	\$12.55	0.40
135040021	0.109	\$31.38	1.00	136004041	0.113	\$12.55	0.40
135040022	0.236	\$31.38	1.00	136004042	0.177	\$19.46	0.62
135040023	0.126	\$31.38	1.00	136004043	0.025	\$2.82	0.09
135040024	0.101	\$31.38	1.00	136004044	0.025	\$2.82	0.09
135040025	0.111	\$31.38	1.00	136004045	0.025	\$2.82	0.09
135040026	0.092	\$31.38	1.00	136004046	0.025	\$2.82	0.09
135040027	0.092	\$31.38	1.00	136004047	0.025	\$2.82	0.09
135040028	0.092	\$31.38	1.00	136004048	0.025	\$2.82	0.09
135040029	0.092	\$31.38	1.00	136005004	0.025	\$2.82	0.09
135040030	0.092	\$31.38	1.00	136005005	0.025	\$2.82	0.09
135040031	0.092	\$31.38	1.00	136005006	0.025	\$2.82	0.09
135040032	0.092	\$31.38	1.00	136005007	0.025	\$2.82	0.09
135040033	0.166	\$31.38	1.00	136005008	0.025	\$2.82	0.09
135040035	0.344	\$31.38	1.00	136005009	0.025	\$2.82	0.09
135040036	0.172	\$31.38	1.00	136005010	0.025	\$2.82	0.09
135040037	0.173	\$31.38	1.00	136005011	0.025	\$2.82	0.09
135040038	0.172	\$31.38	1.00	136005012	0.025	\$2.82	0.09
				136005013	0.112	\$12.24	0.39
				136005014	0.112	\$12.24	0.39
				136005015	0.116	\$12.87	0.41
				CSA TOTAL		\$168,326.69	5,364.14

